

# VETERANS MEMORIAL PARK



NORTH PARK SECTION










SOUTH PARK ENTRANCE

SOUTH PARK SECTION

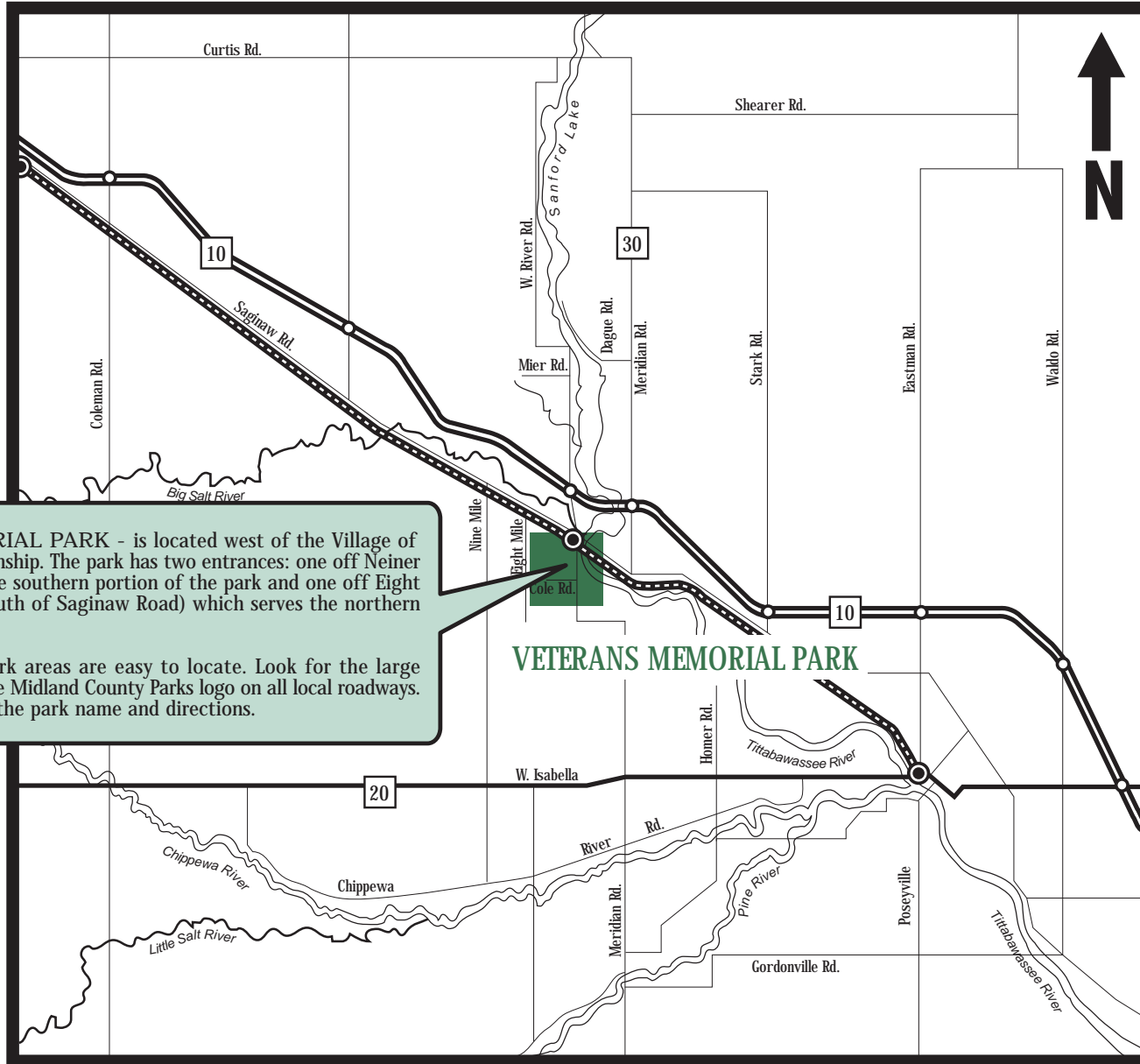
**VETERANS MEMORIAL PARK** - is located west of the Village of Sanford, in Jerome Township. The park has two entrances: One off Neiner Road which accesses the southern portion of the park and one off Eight Mile Road (1/4 mile south of Saginaw Road) which serves the northern portion of the park.

All Midland County Park areas are easy to locate. Look for the large brown signs with a white Midland County Parks logo on all local roadways. Each sign will indicate the park name and directions.

## MAP SYMBOLS

- |   |  |   |
|---|--|---|
|  Picnic Area |  Pavilion     |  Hiking Trail  |
|  Parking     |  Access       |  Playground    |
|  Restrooms   |  Canoe Launch |  Pets on Leash |

# Getting There!



VETERANS MEMORIAL PARK - is located west of the Village of Sanford, in Jerome Township. The park has two entrances: one off Neiner Road which accesses the southern portion of the park and one off Eight Mile Road (1/4 mile south of Saginaw Road) which serves the northern portion of the park.

All Midland County Park areas are easy to locate. Look for the large brown signs with a white Midland County Parks logo on all local roadways. Each sign will indicate the park name and directions.