

MIDLAND COUNTY DRAIN COMMISSION
Assessment Roll by Year

2022
Project: 100 SANFORD LAKE

Township: 056 COUNTY OF MIDLAND


Parcel Number	Owner Name	Assessed Acres	Acres	Percent	Assessment\$
Section: At-Large					
056	MIDLAND COUNTY	0.0000	0.0000	0.000000	\$14,190.00
Section: At-Large		0.0000	0.0000	0.000000	\$14,190.00
Township: 056 COUNTY OF MIDLAND		0.0000	0.0000	0.000000	\$14,190.00

*** DRAIN SPECIAL ASSESSMENT ROLL CERTIFICATION ***

Drain: 100 SANFORD LAKE
Township: 056 COUNTY OF MIDLAND
County: **Midland**

I HEREBY CERTIFY, That the above and foregoing is the "Drain Special Assessment Roll" for the Drain referenced above in the applicable Township, City, Village or applicable entity, in the State of Michigan. I have entered herein a correct description of all the tracts, parcels and subdivisions of land benefited by said Drain, as provided by law. Furthermore, I have placed opposite each description the amount of the percent, heretofore determined upon by me, also the amount of the percent apportioned to the indicated Township, City, Village or entity at large, if applicable.

Given under my hand, on this date: 10/31/2022



Midland County Drain Commissioner

MIDLAND COUNTY DRAIN COMMISSION
Assessment Roll by Year

2022					
Project: 100 SANFORD LAKE					
Township: 080 JEROME					
Parcel Number	Owner Name	Assessed Acres	Acres	Percent	Assessment\$
Section: At-Large					
080	JEROME	0.0000	0.0000	0.000000	\$7,095.00
Section: At-Large					
Section: 001					
080-001-200-000-00	COPELAND, JAMES F ET UX 3624 N WATER RD SANFORD, MI 48657 SEC 01 T15N R1W COM 221 FT W OF CEN OF SEC, TH N 37D 26M W 217.9 FT, S 59D W 200 FT, N 37D 26M W 40 FT, S 59D W TO WATERS EDGE, SLY ALG WATERS EDGE TO E & W 1/4 LN, E TO POB.	0.7500	0.7500	0.000000	\$191.45
080-001-200-020-00	MYERS, TRAVIS R 3634 N WATER RD SANFORD, MI 48657 SEC 01 T15N R1W COM 717.5 FT S 37D 26M E FROM SLY COR OF LOT 21 FLDRS BCH SUB, TH N 59D E 200 FT, S 37D 26M E 100 FT, S 59D W 200 FT, N 37D 26M W 40 FT, S 37D 26M W TO WATERS EDGE, NW ALG WATERSEEDGE TO A PT S 59D W FROM POB, NE TO POB.	0.6100	0.6100	0.000000	\$191.45
080-001-200-040-00	MYERS, TRAVIS R N WATER RD SANFORD, MI 48657 SEC 01 T15N R1W COM 677.5 FT S 37D 26M E OF S COR OF LOT 21 FLDR BCH, TH N 59D E 200 FT, S 37D 26M E 40 FT, S 59D W TO WATERS EDGE, NW ALG WATERSEEDGE TO A PT S 59D W OF POB, NE TO POB.	0.3100	0.3100	0.000000	\$0.00
080-001-200-060-00	ZIEMAN, TABOR & ERSKINE, AUBREY 3654 N WATER RD SANFORD, MI 48657 SEC 01 T15N R1W COM 597.5 FT S 37D 26M E OF SWLY COR OF LOT 21 FLDRS BCH, TH N 59D E 200 FT, S 37D 26M E 80 FT, S 59D W TO WATERS EDGE, NW ALG WATERS EDGE TO A PT S 59D W FROM POB, NE TO POB.	0.6200	0.6200	0.000000	\$191.45
080-001-200-080-00	BERNIER, GILBERT A 3656 N WATER RD SANFORD, MI 48657 SEC 01 T15N R1W COM 517.5 FT S 37D 26M E OF S COR OF LOT 21 FLDRS BCH, TH N 59D E 200 FT, S 37D 26 M E 80 FT, S 59D W TO WATERS EDGE, NW ALG WATERS EDGE TO A PT S 59D W OF POB, NE TO POB.	0.5700	0.5700	0.000000	\$191.45
080-001-200-100-00	DEGEER, BETH J & DEGEER, JACK E 3664 N WATER RD SANFORD, MI 48657 SEC 01 T15N R1W COM 417.5 FT S 370 26M E OF SLY COR LOT 21 FLDRS BCH, TH N 59D E 200 FT, S 37D 26 M E 100 FT, S 59D W TO WATERS EDGE, NW ALG WATERS EDGE TO A PT S 59D W FROM POB, NE TO POB EXC RD ROW	0.7500	0.7500	0.000000	\$191.45

MIDLAND COUNTY DRAIN COMMISSION
Assessment Roll by Year

2022					
Project: 100 SANFORD LAKE					
Township: 080 JEROME					
Parcel Number	Owner Name	Assessed Acres	Acres	Percent	Assessment\$
080-001-200-120-00	HUSS, MARGARET G 3670 N WATER RD SANFORD, MI 48657 SEC 01 T15N R1W COM 265 FT S 37D 26M E OF SLY COR OF LOT 21 FLDRS BCH SUB, TH N 59D E 417.5 FT, S 37D 26M E 152.5 FT, S 59D W TO WATERS EDGE, NLY ALG WATERS EDGE TO A PT S 59D W OF POB, NE TO POB.	1.7500	1.7500	0.000000	\$191.45
080-001-200-140-00	HUSS, BILLY J ET AL 3680 N WATER RD SANFORD, MI 48657 SEC 01 T15N R1W COM 165 FT S 37D 26M E OF SLY COR OF LOT 21 FLDRS BCH SUB, TH N 59D E 417.5 FT, S 37D 26M E 100 FT, S 59D W TO CON 633, NLY ALG CON TO A PT S 59D W FRM POB, NE TO POB.	1.1500	1.1500	0.000000	\$191.45
080-001-200-160-00	MCGUIRE, JAMES & CARRI 3700 N WATER RD SANFORD, MI 48657 SEC 01 T15N R1W COM 85 FT S 37D 26M E FROM SLY COR OF LOT 21 FLDRS BCH SUB, TH N 59D E 417.5 FT, S 37D 26M E 80 FT, S 59D W TO WATERS EDGE, NLY ALG WATERS EDGE TO A PT S 59D W OF POB, NE TO POB.	1.0000	1.0000	0.000000	\$191.45
080-001-200-180-00	KEYES, JAMES & LORI H&W 3720 N WATER RD SANFORD, MI 48657 SEC 01 T15N R1W COM AT SLY COR OF LOT 21 FLDRSBCH SUB, TH N 59D E 417.5 FT, S 37D 26M E 85 FT, S 59D W TO WATERS EDGE, NLY ON WATERS EDGE TO A PTS 59D W OF POB, NE TO POB.	1.0000	1.0000	0.000000	\$191.45
080-001-200-190-00	BACALL, IKE N WATER RD SANFORD, MI 48657 SEC 01 T15N R1W COM AT NW COR LOT 9 FLDRS BEACH TH SE ALG LOT LN 50 FT, SW PAR TO N LOT LN EXT TO WATERS EDGE NWLY ALG WATERS EDGE TO N LN LOT 9 EXT, NE TO POB.	0.0000	0.0200	0.000000	\$191.45
080-001-200-200-00	FAN, NAIYUN N WATER RD SANFORD, MI 48657 SEC 01 T15N R1W PART OF NW 1/4 LYG BET SANFORDLAKE DRIVE & CON 633 & BET N&S LNS OF LOT 8 FLDRS BEH EXT WLY. ASSD WITH 080-270-500-080-00	0.0000	0.0000	0.000000	\$0.00
080-001-200-220-00	SCHALK, KIMBERLY S & CHRIS A W&H N WATER RD SANFORD, MI 48657 SEC 01 T15N R1W PART OF NW 1/4 LYG BET WATERS EDGE & SANFORD LAKE DR & BET N & S LOT LNS OF LOT 7 FLDRS BCH EXT WLY EXC NWLY 60 FT.	0.0000	0.0100	0.000000	\$0.00
080-001-200-230-00	BOOTH, CASEY & DANIELLE N WATER RD SANFORD, MI 48657 SEC 01 T15N R1W NWLY 60 FT OF NW 1/4 OF NW 1/4LYG BET WATERS EDGE & SANFORD LAKE DRIVE & BET N&S LOT LNS OF LOT 7 FLDRS BCH EXT WLY.	0.0000	0.0360	0.000000	\$191.45

MIDLAND COUNTY DRAIN COMMISSION
Assessment Roll by Year

2022
Project: 100 SANFORD LAKE

Township: 080 JEROME

Parcel Number	Owner Name	Assessed Acres	Acres	Percent	Assessment\$
080-001-200-240-00	GEIGER, LINDA N WATER RD SANFORD, MI 48657 SEC 01 T15N R1W LAND LYG BET N&S LN LOT 6 EXT WLY & LYG W OF SANFORD LAKE DR TO WATERS EDGE. ALSO LAND BET SAN LK DR & WATERS EDGE S OF A LN 50 FT S 47D 20M E OF & PAR TO N LN LOT 9 & N OF N E&W 1/8 LN, EXC LAND LYG IN FRONT OF LOT 11 EXT.	4.1800	4.1800	0.000000	\$191.45
080-001-200-250-00	MCNALLY, HENRY & RHONDA B N WATER RD SANFORD, MI 48657 SEC 01 T15N R1W COM 20 FT S 27D 44M E OF NW COR LOT 4 FLDRS BCH, TH S 62D 16M W TO CON 633, SE ALGCON TO S LN LOT 4 EXT, TH NE TO SW COR OF LOT 4, N27D 44M W 80 FT TO POB. ASSD WITH 080-270-500-040.	0.1000	0.1000	0.000000	\$0.00
080-001-200-255-00	SIEG, KENNETH G & CAROL R H&W N WATER RD SANFORD, MI 48657 T15N R1W N 100 FT OF PART OF NW 1/4 LYG BET N WATER RD & WATERS EDGE & BET N & S LOT LNS OF LOT 2 FLDRS BCH IF EXT WLY. ASSD WITH 080-270- 500-025-00.	0.0000	0.0000	0.000000	\$0.00
080-001-200-261-00	SURPRENANT, DAVID C ET UX N WATER RD SANFORD, MI 48657 T15N R1W S 140 FT OF N 240 FT OF PART OF NW 1/4 LYG BET N WATER RD & WATERS EDGE & BET N & S S LOT LNS OF LOT 2 FLDRS BCH IF EXT WLY. ASSD WITH 080-270-500-020-00.	0.0000	0.0000	0.000000	\$0.00
080-001-200-270-00	MARTIN, DONALD J ET UX N WATER RD SANFORD, MI 48657 SEC 01 T15N R1W ALL LAND LYG BET SWLY LINE LOT5 FLANDERS BEACH SUB & WATERS EDGE ASSD WITH 080-270-500- 050-00.	0.0000	0.0000	0.000000	\$0.00
080-001-200-280-00	BASORE, SARA L N WATER RD SANFORD, MI 48657 SEC 01 T15N R1W NW 1/4 OF NW 1/4 LYG BET WATER EDGE & SANFORD LK DR & BET N&S LOT LNS OF LOT 1 FLDRS BCH SUB EXT WLY. ASSESSED W/080-880- 500-080-00.	0.5000	0.5000	0.000000	\$0.00
080-001-200-651-00	HOLLOMAN, KEVIN L & ANN K W FRANCIS RD SANFORD, MI 48657 SEC 01 T15N R1W COM AT INT OF N LN OF LOT 1 FRANCIS GROVE SUB AND SEC LN, TH E 28.95 FT, S 9D 48M 57S E 166.21 FT, W TO SEC LN, N 161.36 FT. ASSD WITH 080-280-001-013-00.	0.1300	0.1300	0.000000	\$0.00
080-001-200-652-00	SCHOENHERR, STEVEN & BETHANY TRUST W FRANCIS RD SANFORD, MI 48657	0.3800	0.3800	0.000000	\$0.00

MIDLAND COUNTY DRAIN COMMISSION
Assessment Roll by Year

2022

Project: 100 SANFORD LAKE

Township: 080 JEROME

Parcel Number	Owner Name	Assessed Acres	Acres	Percent	Assessment\$
	SEC 01 T15N R1W COM AT W 1/4 COR, TH E 96 FT TO CON 633, N 9D 48M 57S W 199.34 FT, W TO SEC LN, S TO POB. ASSD WITH 080-280-001-012-00.				
080-001-300-010-00	FIRTH, THOMAS M & STACY H&W 309 W DAGUE RD SANFORD, MI 48657 SEC 1 T15N R1W COM 88.82 FT W OF CEN OF SEC, TH W 454.78 FT, S 31D 48M E 296.20 FT, N 49D 52M E 390.57 FT.	1.8000	1.8000	0.000000	\$191.45
080-001-300-026-00	WILLIAMS, THOMAS E & SANDRA J 299 W DAGUE RD SANFORD, MI 48657 SEC 1 T15N R1W COM 28.72 FT W OF CEN OF SEC, TH W 60 FT, S 49D 52M W 390.57 FT, S 35D 39M E 123 FT, N 39D 12M E 453.85 FT.	0.8300	0.8300	0.000000	\$191.45
080-001-300-032-00	LAUR, DANIEL T& SUZANN BARRY H&W N COACH CV SANFORD, MI 48657 SEC 1 T15N R1W COM AT CEN OF SEC, TH W 28.72 FT, S 39D 12M 52S W 453.85 FT, S 40D 19M 51S E 104.07 FT, S 28D 31M 23S E 14 FT, N 43D 2M 2S E 238.45 FT, N 27D 29M 8S E 303.2 FT, W 61.04 FT.	1.3400	1.3400	0.000000	\$191.45
080-001-300-041-00	REENE, MARK E & KATHY T 3738 N COACH CV SANFORD, MI 48657 SEC 1 T15N R1W COM 61.04 FT E OF CEN OF SEC, TH S 27D 29M 8S W 303.2 FT, S 43D 2M 2S W 238.45 FT, S 28D 31M 23S E 45.93 FT, S 28D 33M 6S E 127.07 FT, S 84D 28M 1S E 62.27 FT, N 5D 57M 36S E 64.75 FT, N 25D 15M 31S E 58.46 FT, N 24D 43M 13S E 85.51 FT, N 14D 25M 32S E 85.43 FT, N 33D 35M 18S E 103.35 FT, N 37D 3M 50S E 125.15 FT, N 39D 37M 50S E 92.93 FT, N 57D 49M 14S E 62.07 FT, E 46.03 FT, N 25D 9M 57S E 54.43 FT, W 236.63 FT. THIS PARCEL EXTENDS TO THE CENTER OF ABBOTT & WARE DRAIN.	2.4100	2.4100	0.000000	\$191.45
080-001-300-220-00	KINKEMA, JOHN E & KATHY G H&W N SADLER DR SANFORD, MI 48657 SEC 01 T15N R1W COM AT NE COR OF LOT 22 SADLER SUB, TH E 87.5 FT, SWLY 111 FT, N 75 FT TO POB. ASSD WITH 080-550-500-220-00	0.1300	0.1300	0.000000	\$0.00
080-001-300-230-00	FINK, PAULINE 3606 N SADLER DR SANFORD, MI 48657 SEC 01 T15N R1W COM AT NE COR OF LOT 24 SADLERDR SUB, TH E 175.8 FT, SW 98.68 FT, W 123.85 FT, N 86.5 FT.	0.4500	0.4500	0.000000	\$191.45
080-001-300-250-00	PATRZIK, ADOLPH G ET UX *TRUST* N SADLER DR SANFORD, MI 48657	0.2900	0.2900	0.000000	\$0.00

MIDLAND COUNTY DRAIN COMMISSION
Assessment Roll by Year

2022
Project: 100 SANFORD LAKE

Township: 080 JEROME

Parcel Number	Owner Name	Assessed Acres	Acres	Percent	Assessment\$
	SEC 01 T15N R1W COM AT NE COR OF LOT 25 OF SADLER DR SUB, TH E 158.6 FT, SELY 77.8 FT, W 175.8 FT, N 75 FT. ASSD WITH 080-550-500-250-00.				
080-001-300-260-00	HOUK, ERIC W & LYNETTE S TRUST N SADLER DR SANFORD, MI 48657 SEC 01 T15N R1W COM AT NE COR OF LOT 26 OF SADLER DR SUB, TH E 148.7 FT, SELY 76.1 FT W 158.6FT, N 75 FT. ASSD WITH 080-550-500-260.	0.2600	0.2600	0.000000	\$0.00
080-001-300-270-00	DEC, DORIS E N SADLER DR SANFORD, MI 48657 SEC 01 T15N R1W COM AT NE COR OF LOT 27 OF SADLER DR SUB, TH E 136.7 FT, SELY 76.5 FT, W 148.7, N 75 FT. ASSD WITH 080-550-500-270-00	0.2300	0.2300	0.000000	\$0.00
080-001-300-280-00	DEC, DORIS E N SADLER DR SANFORD, MI 48657 SEC 01 T15N R1W COM AT NE COR LOT 28 SADLERS DRIVE SUB, TH E 139.2 FT, S 75.2 FT, W 136.7 FT, N 75 FT. ASSD WITH 080-550-500-280.	0.2400	0.2400	0.000000	\$0.00
080-001-300-290-00	SCHEIBERT, SEBASTIAN E N SADLER DR SANFORD, MI 48657 SEC 01 T15N R1W COM AT NE COR LOT 29 SADLERS DRIVE SUB, TH E 141.7 FT, SLY 75.2 FT, W 139.2 FT, N 75 FT. ASSD WITH 080-550-500-290-00	0.2300	0.2300	0.000000	\$0.00
080-001-300-300-00	GALGANSKI LIVING TRUST N SADLER DR SANFORD, MI 48657 SEC 01 T15N R1W COM AT NE COR OF LOT 30 SADLER DR SUB, TH E 155 FT, SWLY 75.5 FT, W 141.7 FT, N 75 FT. ASSESSED WITH 080-550-500-300-00.	0.2800	0.2800	0.000000	\$0.00
080-001-300-310-00	GALLANT, DAVID F & JERILYN M N SADLER DR SANFORD, MI 48657 SEC 01 T15N R1W COM AT NE COR OF LOT 31 SADLER SUB, TH E 161.9 FT, SW 75 FT, W 155 FT, N 75 FT. ASSD WITH 080-550-500-310-00	0.2700	0.2700	0.000000	\$0.00
080-001-300-320-00	SIMMET, STEPHEN S JR N SADLER DR SANFORD, MI 48657 SEC 01 T15N R1W COM 646 FT S OF W 1/4 COR, TH E 170.55 FT, SW 138.5 FT, W 164.14 FT, N 129.8 FT. ASSD WITH 080-02-400-000-00 AND 080-550-500-320-00	0.5100	0.5100	0.000000	\$0.00
080-001-300-330-00	HILL, RICHARD L & KAREN L TRUST N SADLER DR SANFORD, MI 48657 SEC 01 T15N R1W COM 546 FT S OF W 1/4 COR, TH E 148 FT, SE 102.7 FT, W 170.5 FT, N 100 FT. ASSD WITH 080-002-400-010-00.	0.3800	0.3800	0.000000	\$0.00
080-001-300-340-00	COLLIE, CAROL A TRUST N SADLER DR	0.1600	0.1600	0.000000	\$0.00

MIDLAND COUNTY DRAIN COMMISSION
Assessment Roll by Year

2022
Project: 100 SANFORD LAKE

Township: 080 JEROME

Parcel Number	Owner Name	Assessed Acres	Acres	Percent	Assessment\$
	SANFORD, MI 48657 SEC 01 T15N R1W COM 496 FT S OF W 1/4 COR, E 139.4 FT, SELY 50.6 FT, W 148 FT, N 50 FT ASSD WITH 080-002- -400-030-00.				
080-001-300-350-00	CORBAT, RICHARD D JR & SHARLYN L N SADLER DR SANFORD, MI 48657 SEC 01 T15N R1W COM 446 FT S OF W 1/4 COR TH E 131.4 FT, SELY 50.7 FT, W 139.4 FT, N 50 FT ASSD WITH 080-002-400-040-00	0.1500	0.1500	0.000000	\$0.00
080-001-300-360-00	GENSEL, BETTY & GENSEL, MICHAEL N SADLER DR SANFORD, MI 48657 SEC 01 T15N R1W COM 366 FT S OF W 1/4 COR, TH S 80 FT, E 131.4 FT, NWLY 79.9 FT, W 133.1 FT. ASSD WITH 080-002-400-050-009.	0.2400	0.2400	0.000000	\$0.00
080-001-300-370-00	WATTS, SUZANNE M N SADLER DR SANFORD, MI 48657 SEC 01 T15N R1W COM 316 FT S OF W 1/4 COR, TH S 50 FT, E 133 FT, NWLY 50 FT, W 134 FT. ASSD WITH 080-002- 400-060-00.	0.1500	0.1500	0.000000	\$0.00
080-001-300-400-00	DODMAN, RICHARD JR & SALENA S N SADLER DR SANFORD, MI 48657 SEC 01 T15N R1W COM AT W 1/4 COR, TH E 96 FT, SELY 93.6 FT, W 108.7 FT, N 100 FT. ASSD WITH 080-002-400- -110-00.	0.2300	0.2300	0.000000	\$0.00
080-001-400-155-00	DIAMOND S INC SUNSET WAY SANFORD, MI 48657 SEC 01 T15N R1W NW 1/4 OF SE 1/4 & N 1320 FT OF GOV LOT 2 LYG S & E OF COUNTY DRAIN ABOVE CON 633. BOUNDED ON THE WEST BY THE COUNTY DRAIN & ON THE EAST BY SUNSET WAY RECORDED ROW. EXC SUNSET SHORES CONDOMINIUM PHASE #1, MASTER DEED RECORDED IN LIBER 596 PAGES 1134 & EXC SUNSET SHORES SITE CONDOMINIUM, MASTER DEED RECORDED IN LIBER 680 PAGES 1108.	5.2000	5.2000	0.000000	\$191.45
Section: 001		29.5800	29.6460	0.000000	\$3,446.10
Section: 002					
080-002-100-221-00	PHILLIPS, JOHN & LESLIE 3992 N WEST RIVER RD SANFORD, MI 48657	1.1900	1.1900	0.000000	\$0.00

MIDLAND COUNTY DRAIN COMMISSION
Assessment Roll by Year

2022
Project: 100 SANFORD LAKE

Township: 080 JEROME

Parcel Number	Owner Name	Assessed Acres	Acres	Percent	Assessment\$
	SEC 02 T15N R1W COM 705.32 FT E OF N 1/4 COR, TH E 172.27 FT, N 85D 39M 16S E 75.21 FT, N87 D 19M 44S E 65.86 FT, S 21D 44M 31S E 70.27 FT ALG CON 633, S 72D 10M W 376.98 FT, N 17D 04M 30S W 127.49 FT, N 49D 43M 58S E 75 FT. EXC COM 300.54 FT E, S 43D 06M 36S E 320.13 FT, N 47D 01M 23S E 33 FT, N 72D 01M 30S E 330 FT FROM N 1/4 COR, TH N 72D 01M 30S E 196.98 FT, N 28D 0M 10S W 4.5 FT, S 70D 43M 52S W 196.24 FT. ALSO 20 FT EASEMENT.				
080-002-100-241-00	BAILEY, BRIAN E & LISA A 3990 N WEST RIVER RD SANFORD, MI 48657 SEC 02 T15N R1W COM 300.54 FT E, S 43D 06M 36S E 320.13 FT & N 47D 01M 23S E 33 FT FROM N 1/4 COR, TH N 72D 01M 30S E 330 FT, N 70D 43M 52S E 196.24 FT, S 28D 0M 10S E 4.5 FT TO A MEANDER LN OF SANFORD LAKE, S 28D 0M 10S E 55.28 FT ALG MEANDER LN, S 72D 01M 30S W 511.36 FT, N 42D 51M 07S W 60 FT TO POB	0.6800	0.6800	0.000000	\$0.00
080-002-100-250-00	THORNTON FAMILY TRUST N WEST RIVER RD SANFORD, MI 48657 SEC 02 T15N R1W COM 720 FT N 32D W & 599 FT N 43DW OF INT OF N & E 1/8 LNS, TH N 43D W 60 FT, N 72DE 570 FT, S ALG CON 633 60 FT, S 72D W 570 FT.	0.7800	0.7800	0.000000	\$191.45
080-002-100-260-00	THORNTON FAMILY TRUST 3980 N WEST RIVER RD SANFORD, MI 48657 SEC 02 T15N R1W COM 720 FT N 32D W & 480 FT N 43DW OF INT OF N & E 1/8 LN, TH N 43D W 119 FT, N 72DE 570 FT, S ALG CON 633 23. 4 FT, S 62D W TOPOB.	0.7700	0.7700	0.000000	\$0.00
080-002-100-280-00	FRAKES, WILMA D & DRURY, LISA 3964 N WEST RIVER RD SANFORD, MI 48657 SEC 02 T15N R1W COM 720 FT N 32D W & 420 FT N 43DW OF INT OF N & E 1/8 LNS, TH N 43D W 60 FT, N 62D E 470 FT, S ALG CON 633 60 FT, S 62D W 467 FT.	0.6000	0.6000	0.000000	\$191.45
080-002-100-290-00	FINI, DELFO 3958 N WEST RIVER RD SANFORD, MI 48657 SEC 02 T15N R1W COM 720 FT N 32D W & 360 FT N 43D W OF INT OF N & E 1/8 LNS, TH N 43D W 60 FT, N72D E 467 FT, S ALG CON 633 60 FT, S 62D W 464 FT.	0.6000	0.6000	0.000000	\$191.45
080-002-100-300-00	SWANSON, PALMER C ET UX TRUST 3950 N WEST RIVER RD SANFORD, MI 48657 SEC 02 T15N R1W COM 720 FT N 32D W & 270 FT N 43D W OF INT OF N & E 1/8 LNS, TH N 43D W 90 FT, N62D E 464 FT, SE ALG CON 633 90 FT, S 62D W 464 FT	1.0000	1.0000	0.000000	\$191.45

MIDLAND COUNTY DRAIN COMMISSION
Assessment Roll by Year

2022

Project: 100 SANFORD LAKE

Township: 080 JEROME

Parcel Number	Owner Name	Assessed Acres	Acres	Percent	Assessment\$
080-002-100-310-00	SMITH, WILLIAM E & CORINNE K H&W 3942 N WEST RIVER RD SANFORD, MI 48657 SEC 02 T15N R1W COM 720 FT N 32D W & 170 FT N 43DW OF INT OF N & E 1/8 LNS, TH N 43D W 100 FT, N 62D E 464 FT, SE ALG CON 633 100 FT, S 62D W 415 FT.	1.0000	1.0000	0.000000	\$191.45
080-002-100-330-00	WRONA, JEFFREY M ET UX 3934 N WEST RIVER RD SANFORD, MI 48657 SEC 02 T15N R1W COM 720 FT N 32D W & 60 FT N 43D W OF INT OF N & E 1/8 LNS, TH N 43D W 110 FT, N 62D E 415 FT, S ALG CON 633 110 FT, S 62D W 348 FT.	1.0000	1.0000	0.000000	\$191.45
080-002-100-340-00	BARDEN, CATHY J & FRED T TRUST 3928 N WEST RIVER RD SANFORD, MI 48657 SEC 02 T15N R1W COM 720 FT N 32D W OF INT OF N& E 1/8 LNS, TH N 43D W 60 FT, N 62D E 318 FT, SE ALG CON 633 60 FT, S 62D W 270 FT.	0.4500	0.4500	0.000000	\$191.45
080-002-100-350-00	WIEDENBEIN, MICHELLE 3920 N WEST RIVER RD SANFORD, MI 48657 SEC 02 T15N R1W COM 540 FT N 32D W OF INT OF N& E 1/8 LNS, TH N 32D W 180 FT, N 62D E 300 FT, SE ALG CON 633 180 FT, S 62D W 292 FT.	1.2000	1.2000	0.000000	\$191.45
080-002-100-380-00	NICHOLS, RUSSELL W 3902 N WEST RIVER RD SANFORD, MI 48657 SEC 02 T15N R1W COM 420 FT N 32D W FROM INT OF N & E 1/8 LNS, TH N 32D W 120 FT, N 62D E 295 FT,SE ALG CON 633 120 FT, S 62D W 295 FT.	0.7500	0.7500	0.000000	\$191.45
080-002-100-400-00	BERTHIAUME, LOIS J 3896 N WEST RIVER RD SANFORD, MI 48657 SEC 02 T15N R1W COM 300 FT N 32D W FROM INT OF N & E 1/8 LNS, TH N 32D W 120 FT, N 62D E 292 FT, SE ALG CON 633 153 FT, S 67D 30M W 305 FT.	0.7500	0.7500	0.000000	\$191.45
080-002-100-421-00	MIDLAND PROPERTY RENTALS LLC 3888 N WEST RIVER RD SANFORD, MI 48657 SEC 02 T15N R1W COM 180 FT N 32D W FROM INT OF N & E 1/8 LNS, TH N 32D W 120 FT, N 67D 30M E 305 FT, SE ALG CON 633 237 FT, W 272 FT TO POB. EXC COM 33.22 FT E & 181.05 FT N 28D W & 162.42 FT E FROM INT OF N & E 1/8 LNS, TH E 194.13 FT TO SHORE LN TRAVERSE OF LK, TH N 46D 48M 29S W 77 FT, TH S 68D 01M 33S W 148.78 FT TO POB	0.8800	0.8800	0.000000	\$191.45
080-002-100-422-00	BOWLAND, CURTICE & RHONDA N WEST RIVER RD SANFORD, MI 48657	0.1200	0.1200	0.000000	\$191.45

MIDLAND COUNTY DRAIN COMMISSION
Assessment Roll by Year

2022

Project: 100 SANFORD LAKE
Township: 080 JEROME

Parcel Number	Owner Name	Assessed Acres	Acres	Percent	Assessment\$
	SEC 02 T15N R1W COM 33.22 FT E & 181.05 FT N 28D W & 162.42 FT E FROM INT OF N & E 1/8 LNS, TH E 194.13 FT TO SHORE LN TRAVERSE OF LK, TH N 46D 48M 29S W 77 FT, TH S 68D 01M 33S W 148.78 FT TO POB				
080-002-100-440-00	BOWLAND, CURTICE 3872 N WEST RIVER RD SANFORD, MI 48657 SEC 02 T15N R1W COM 120 FT N 32D W FROM INT OF N & E 1/8 LNS, TH N 32D W 60 FT, E 372 FT, SE ALG CON 77 FT, W 420 FT TO POB.	0.5000	0.5000	0.000000	\$0.00
080-002-100-450-00	PAETZ, JAMES C & JANET R H&W 3862 N WEST RIVER RD SANFORD, MI 48657 SEC 02 T15N R1W COM AT INT OF N 1/8 LN & THE C/L OF WEST RIVER RD, N 25D W ALG C/L 120.84 FT, E 397.38 FT, S 30D54M E 167.05 FT ALG WATER'S EDGE, S76D55MW 149.18 FT, N 78D32M W 261.28 FT TO E ROW OF WEST RIVER RD, TH N 70D56M W 32.5 FT TO POB.	1.2500	1.4900	0.000000	\$191.45
080-002-400-000-00	SIMMET, STEPHEN S JR N SADLER DR SANFORD, MI 48657 SEC 02 T15N R1W COM 646 FT S OF E 1/4 COR, TH W 100 FT, S 50 FT, E 100 FT, N 50 FT (ASSD WITH 080-550-500-320-00 & 080-001-300-320-00).	0.1100	0.1100	0.000000	\$0.00
080-002-400-010-00	HILL, RICHARD L & KAREN L TRUST 3698 N SADLER DR SANFORD, MI 48657 SEC 02 T15N R1W COM 546 FT S OF E 1/4 COR, TH W 100 FT, S 100 FT, E 100 FT, N 100 FT & COM 546 FT S OF W 1/4 COR OF SEC 1, TH E 148 FT, SE 102.7 FT, W 170.5 FT, N 100 FT. 080-001-300-330-00	0.2300	0.2300	0.000000	\$191.45
080-002-400-030-00	COLLIE, CAROL A TRUST 3708 N SADLER DR SANFORD, MI 48657 SEC 02 T15N R1W COM 496 FT S OF E 1/4 COR, TH W 100 FT, S 50 FT, E 100 FT, N 50 FT & COM 496 FT S OF W 1/4 COR SEC 1, TH E 139.4 FT, SELY 50.6 FT, W 148 FT, N 50 FT. 080-001-300-340-00	0.1100	0.1100	0.000000	\$191.45
080-002-400-040-00	CORBAT, RICHARD D JR & SHARLYN L 3714 N SADLER DR SANFORD, MI 48657 SEC 02 T15N R1W COM 446 FT S OF E 1/4 COR, TH W 100 FT, S 50 FT, E 100 FT, N 50 FT & COM 446 FT S OF W 1/4 COR SEC 1, TH E 131.4 FT, SELY 50.7 FT, W 139.4 FT, N 50 FT. 080-001-300-350-00 ASSESSED WITH THIS PARCEL.	0.1100	0.1100	0.000000	\$191.45
080-002-400-050-00	GENSEL, BETTY & GENSEL, MICHAEL 3716 N SADLER DR SANFORD, MI 48657	0.1800	0.1800	0.000000	\$191.45

MIDLAND COUNTY DRAIN COMMISSION
Assessment Roll by Year

2022					
Project: 100 SANFORD LAKE					
Township: 080 JEROME					
Parcel Number	Owner Name	Assessed Acres	Acres	Percent	Assessment\$
	SEC 02 T15N R1W COM 366 FT S OF E 1/4 COR, TH W 100 FT, S 80 FT, E 100 FT, N 80 FT & COM 366 FT S OF W 1/4 COR SEC 1, TH S 80 FT, E 131.4 FT, NWLY 79.9 FT, W 133.1 FT. 080- 001-300-360-00 ASSESSED WITH THIS PARCEL.				
080-002-400-060-00	WATTS, SUZANNE M 3718 N SADLER DR SANFORD, MI 48657 SEC 02 T15N R1W COM 316 FT S OF E 1/4 COR, TH W 100 FT, S 50 FT, E 100 FT, N 50 FT. PCL 080-001-300- 370-00 ASSESSED WITH THIS PARCEL.	0.1100	0.1100	0.000000	\$191.45
080-002-400-083-00	KELLY, DANNY L JR 3744 N SADLER DR SANFORD, MI 48657 SEC 02 T15N R1W COM 100 FT S OF E 1/4 COR, TH W 100 FT, S 108 FT, E 221.5 FT, NWLY 109 FT, W 108.74 FT.	0.0000	0.5200	0.000000	\$191.45
080-002-400-088-00	DRAVES REVOCABLE TRUST 3728 N SADLER DR SANFORD, MI 48657 SEC 02 T15N R1W COM 208 FT S OF E 1/4 COR, TH W 100 FT, S 108 FT, E 234.17 FT, NWLY 109 FT, W 121.5 FT.	0.0000	0.5800	0.000000	\$191.45
080-002-400-110-00	DODMAN, RICHARD JR & SALENA S 3754 N SADLER DR SANFORD, MI 48657 SEC 02 T15N R1W COM AT E 1/4 COR, TH W 100 FT, S 100 FT, E 100 FT, N 100 FT & COM AT W 1/4 COR SEC 1, TH E 96 FT, SELY 93.6 FT, W 108.7 FT, N 100 FT. 080-001-300-400-00	0.2300	0.2300	0.000000	\$191.45
080-002-400-310-00	WAGNER, DENNIS A ET AL 515 W LYNTHUR LN SANFORD, MI 48657 SEC 02 T15N R1W COM 66 FT S OF SW COR LOT 21 SADLER SUB, TH S 35D 28 M E 158.5 FT, NE 195.5 FT, W 232.43 FT.	0.3700	0.3700	0.000000	\$191.45
080-002-400-320-00	WEISBRODT, JAMES E ET UX 535 W LYNTHUR LN SANFORD, MI 48657 SEC 02 T15N R2W COM 66 FT S OF SW COR OF LOT 21 SADLER SUB, TH S 35D 28M E 158.5 FT, S 46D 26M W 118 FT, S 73D 4M W 20.6 FT, N 13D 24M W 221 FT, E 65 FT.	0.6800	0.6800	0.000000	\$191.45
080-002-400-330-00	WALKER, PHILIP R ET UX 545 W LYNTHUR LN SANFORD, MI 48657 SEC 02 T15N R1W COM 66 FT S & 65 FT W OF SW COR OF LOT 21 SADLER SUB, TH S 13D 24M E 220.1 FT, S 73D 4M W 110 FT, N 6D 25M W 246.8 FT, E 81.65 FT.	0.5100	0.5100	0.000000	\$191.45
080-002-400-340-00	STARK, LARRY D ET UX 555 W LYNTHUR LN SANFORD, MI 48657	1.1500	1.1500	0.000000	\$191.45

**MIDLAND COUNTY DRAIN COMMISSION
Assessment Roll by Year**

2022
Project: 100 SANFORD LAKE

Township: 080 JEROME

Parcel Number	Owner Name	Assessed Acres	Acres	Percent	Assessment\$
	SEC 02 T15N R1W COM 913.66 FT N & 695.62 FT E OF E 1/8 COR, TH E 147.65 FT, S 06D 21M E 246.52 FT, S 87D 50M W 168.82 FT, N 01D 25M W 247.74 FT.				
080-002-400-360-00	MORSE, JONATHAN W & ELLEN M TRUST 3560 N WEST RIVER RD SANFORD, MI 48657	7.1900	7.1900	0.000000	\$191.45
	SEC 2 T15N R1W COM 475 FT N OF S SEC LN ALG E 1/8 LN, TH N 438.66 FT, E 695.62 FT, S 247.74 FT, S 26D 48M W 143.11 FT, S 16D 03M W 107.3 FT, N 86D 40M W 619.50 FT.				
080-002-400-410-00	PROCUNIER, KIM & DENISE H&W 3536 N WEST RIVER RD SANFORD, MI 48657	1.4300	1.4300	0.000000	\$191.45
	SEC 02 T15N R1W N 125 FT OF S 475 FT OF GOVT LOT 3 ABOVE CON 633.				
080-002-400-420-00	CLARK, THOMAS ET UX 3530 N WEST RIVER RD SANFORD, MI 48657	1.4300	1.4300	0.000000	\$191.45
	SEC 02 T15N R1W S 100 FT OF N 225 FT OF S 475 FT OF GOVT LOT 3 ABOVE CON 633.				
080-002-400-450-00	WOLOHAN, TIMOTHY & KRISTI TRUSTS 3520 N WEST RIVER RD SANFORD, MI 48657	0.8000	0.8000	0.000000	\$191.45
	SEC 02 T15N R1W N 100 FT OF S 250 FT OF GOV LOT 3 ABOVE CON 633.				
080-002-400-500-00	LABONVILLE, MARK O & SUE A TRUST 3504 N WEST RIVER RD SANFORD, MI 48657	1.2000	1.2000	0.000000	\$191.45
	SEC 02 T15N R1W S 150 FT OF GOV LOT 3 ABOVE CON 633.				
Section: 002		29.3600	30.7000	0.000000	\$5,743.50
Section: 011					
080-011-100-001-00	LATTER DAY SAINTS CHURCH 3500 N WEST RIVER RD SANFORD, MI 48657	32.4600	32.4600	0.000000	\$191.45
	SEC 11 T15N R1W FRL NE 1/4 OF NE 1/4 LYG W OF CONT 633. EXC COM AT INT OF N 1/8 LN & CONT 633, TH N 86D W 198.39 FT, N 5D 58M E 91.37 FT, S 89D 6M E 45.3 FT, N 4D E 6.23 FT, S 86D E 114.82 FT, S 89D 6M E 36.33 FT, S ALG CONT 633 TO POB. ALSO ALL LAND LYG BET LOT & WATERS EDGE.				
080-011-100-065-00	HOUGH, J CHRISTOPHER & CHERYL TRUST 3362 N LAKESIDE DR SANFORD, MI 48657	0.4720	0.4720	0.000000	\$191.45
	SEC 11 T15N R1W COM 150 FT W & 50 FT N OF INT OF N 1/8 LN & CONT 633, TH N 4D E 43.77 FT, N 89D 6M E 114.99 FT, S 86D E 36.25 FT, S 50 FT, W 150 FT. ALSO ALL LAND LYG BET LOT & WATERS EDGE.				
080-011-100-170-00	JEROME TOWNSHIP LAND LLC 3307 N WEST RIVER RD SANFORD, MI 48657	2.1700	2.1700	0.000000	\$0.00

MIDLAND COUNTY DRAIN COMMISSION
Assessment Roll by Year

2022					
Project: 100 SANFORD LAKE					
Township: 080 JEROME					
Parcel Number	Owner Name	Assessed Acres	Acres	Percent	Assessment\$
	SEC 11 T15N R1W COM 432 FT N OF INT OF E & W 1/4 LN & E 1/8 LN, SW 257.85 FT, N 29 FT, W TO A PT 462 FT W OF E 1/8 LN, N 138.15 FT, E 182 FT, N 85 FT, E TO CON 633, S ALG CON TO A PT 552 FT N OF E & W 1/4 LN, W TO E 1/8 LN, S TO POB.				
080-011-100-255-00	JACOBS, LYLE L & DAWN M TRUST 3246 N WEST RIVER RD SANFORD, MI 48657 SEC 11 T15N R1W COM AT NW COR OF NE 1/4 OF SE 1/4, TH S 231 FT, N 83D E 231.22 FT, N 25D E 47.25 FT TO CON 633, NWLY ALG CON LN TO A PT 50 FT N OF E & W 1/4 LN, W TO AT PT 50 FT N OF POB, S TO POB.	1.2200	1.2200	0.000000	\$191.45
080-011-100-260-00	ARMSTRONG, KENT C & TONYA M 3264 N WEST RIVER RD SANFORD, MI 48657 SEC 11 T15N R1W COM 55 FT N OF SW COR OF SE 1/4 OF NE 1/4, TH N 93 FT, E TO CON 633, SLY ALG CON TO A PT DUE E OF POB, W TO POB.	0.2200	0.2200	0.000000	\$191.45
080-011-100-280-00	BAYLIS, LIZA 3270 N WEST RIVER RD SANFORD, MI 48657 SEC 11 T15N R1W COM 148 FT N OF SW COR OF SE 1/4 OF NE 1/4, N 60 FT, E TO CON 633, SELY ALG CONTOUR TO A PT DUE E OF POB, W TO POB.	0.1000	0.1000	0.000000	\$191.45
080-011-100-290-00	LARSON, KENNETH J & MELANIE 3276 N WEST RIVER RD SANFORD, MI 48657 SEC 11 T15N R1W COM 208 FT N OF SW COR OF SE 1/4 OF NE 1/4, TH N 100 FT, E TO CON 633, SELY ALGCON TO A PT DUE E OF POB, W TO POB.	0.2300	0.2300	0.000000	\$191.45
080-011-100-295-00	BOBBIES REAL ESTATE LLC SANFORD, MI 48657 SEC 11 T15N R1W COM 308 FT N OF INT OF E 1/8 LN & E & W 1/4 LN, TH N 45 FT, E 78.71 FT TO CON 633, S 5D 13M E 45.19 FT, W 82.82 FT.	0.0800	0.0800	0.000000	\$382.90
080-011-100-301-00	COMSTOCK, DARIN N WEST RIVER RD SANFORD, MI 48657 SEC 11 T15N R1W COM 353 FT N OF INT OF E 1/8 LN & E&W LN, TH N 94 FT, E TO CON 633, SELY ALG CON TO A PT DUE E OF POB, W TO POB.	0.1000	0.1000	0.000000	\$191.45
080-011-100-305-00	BETRON, RICHARD E JR ET UX N WEST RIVER RD SANFORD, MI 48657 SEC 11 T15N R1W COM 447 FT N OF INT OF E 1/8 LN & E&W 1/4 LN, N 55 FT, E 21.75 FT TO 633 CON, SELYTO A POINT DUE E OF POB, W 39 FT TO POB.	0.0300	0.0300	0.000000	\$191.45
080-011-100-310-00	BETRON, RICHARD E SR N WEST RIVER RD SANFORD, MI 48657	0.0200	0.0200	0.000000	\$191.45

MIDLAND COUNTY DRAIN COMMISSION
Assessment Roll by Year

2022					
Project: 100 SANFORD LAKE					
Township: 080 JEROME					
Parcel Number	Owner Name	Assessed Acres	Acres	Percent	Assessment\$
	SEC 11 T15N R1W COM 502 FT N OF INT OF E 1/8 LN & E & W 1/4 LN, TH N 50 FT, E TO CON 633, SELY TO A PT DUE E OF POB, W 39 FT TO POB.				
080-011-400-010-00	NEVEAU, JAMES C JR & BRIGETTE A 3226 N GIL-HAVEN CT SANFORD, MI 48657	0.5000	0.5000	0.000000	\$0.00
	SEC 11 T15N R1W COM 231 FT S & 33.27 FT N 83D E OF NW COR OF NE 1/4 OF SE 1/4, TH N 83D 27M E 197.95 FT, N 25D 51M E 47.25 FT, S 79D 42M E 18.21 FT, S 25D 51M W 184.11 FT, W 155 FT, N 103.79 FT.				
080-011-400-061-00	PFEIFFER, CHRIS A & DEBORAH G 3214 N LAKE AVE SANFORD, MI 48657	1.7980	1.7980	0.000000	\$191.45
	SEC 11 T15N R1W COM AT NW COR OF PHILLIPS SUB, TH S ALG SUB 253 FT, N 83D 26M W 227 FT, N 49D W 13 FT, N ALG E LN GIL HAVEN SUB TO CON 633, ELY ALG CON TO A PT 170 N 46D 48M W OF POB, SE TO POB. EXC COM AT NE COR LOT 17 GIL-HAVEN SUB, TH S 7.5 FT, E 28.19 FT TO MEANDER LN OF BLACK CR, S 5D 43M 01S W 50.1 FT, S 10D 33M 29S W 81.99 FT, W 12.98 FT TO E LN LOT 17, N 4D 52M 24S E 65.11 FT, N 01D 07M E 57.83 FT. ALSO INC LAND B/W MEANDER LN & CON 633. ALSO EXC COM AT SE COR LOT 18 GIL-HAVEN SUB, TH N 24D 10M E 89.72 FT, S 49D 14M E 16.76 TO MEANDER LN ALG BLACK CR, S 41D 21M 18S W 25.37 FT, S 21D 09M 48S W 10.93 FT, S 01D 12M 40S E 18.54 FT, S 5D 43M 01S W 30.78 FT, W 26.19 FT TO E LN GIL-HAVEN SUB, N 7.5 FT				
080-011-400-062-00	MELCHERT, JAMES & BRIGETTE N GIL-HAVEN CT SANFORD, MI 48657	0.0650	0.0650	0.000000	\$0.00
	SEC 11 T15N R1W COM AT NE COR LOT 17 GIL-HAVEN SUB, TH N 7.5 FT, E 28.19 FT TO MEANDER LN OF BLACK CR, S 5D 43M 01S W 50.1 FT, S 10D 33M 29S W 81.99 FT, W 12.98 FT TO E LN LOT 17, N 4D 52M 24S E 65.11 FT, N 01D 07M E 57.83 FT. ALSO INC LAND B/W MEANDER LN & CON 633				
080-011-400-063-00	RALKO, PATRICIA & DANA N GIL-HAVEN CT SANFORD, MI 48657	0.0370	0.0370	0.000000	\$0.00
	SEC 11 T15N R1W COM AT SE COR LOT 18 GIL-HAVEN SUB, TH N 24D 10M E 89.72 FT, S 49D 14M E 16.76 TO MEANDER LN ALG BLACK CR, S 41D 21M 18S W 25.37 FT, S 21D 09M 48S W 10.93 FT, S 01D 12M 40S E 18.54 FT, S 5D 43M 01S W 30.78 FT, W 26.19 FT TO E LN GIL-HAVEN SUB, N 7.5 FT. ALSO INC LAND B/W MEANDER LN & CON 633				
080-011-400-100-00	NEVEAU, JAMES JR & BRIGETTE H&W 3224 N GIL-HAVEN CT SANFORD, MI 48657	0.1500	0.1500	0.000000	\$191.45

MIDLAND COUNTY DRAIN COMMISSION
Assessment Roll by Year

2022

Project: 100 SANFORD LAKE

Township: 080 JEROME

Parcel Number	Owner Name	Assessed Acres	Acres	Percent	Assessment\$
080-011-400-120-00	FRISBIE, JARED 3222 N GIL-HAVEN CT SANFORD, MI 48657 SEC 11 T15N R1W COM 231 FT S & 252 FT N 83D 27M E OF NW COR OF NE 1/4 OF SE 1/4, TH N 83D 27M E 23.8 FT, S 54D 44M E 20 FT, SW TO A PT LOC 331 FT S & 233 FT E OF NW COR OF NE 1/4 OF SE 1/4, TH W 45 FT, NE 140 FT TO POB. & THAT LAND LYG NE OF LOT & BETWEEN WATERS EDGE.	0.1500	0.1500	0.000000	\$191.45
080-011-400-130-00	CROWL, JASON B 3220 N GIL-HAVEN CT SANFORD, MI 48657 SEC 11 T15N R1W COM 231 FT S & 275.8 FT N 83D 27M E & 20 FT S 54D 44M E OF NW COR OF NE 1/4 OF SE 1/4, TH S 54D 44M E 56.3 FT, SW 104.89 FT TO RDWLY ALG RD 47 FT, NE 130 FT TO POB. ALSO THAT LANDLYG BETWEEN LOT & WATERS EDGE.	0.0900	0.0900	0.000000	\$191.45
080-011-400-140-00	KOLE, TERASA A *TRUST #1* 3218 N GIL-HAVEN CT SANFORD, MI 48657 SEC 11 T15N R1W COM 231 FT S & 275.8 FT N 83D 27M E & 117.3 FT S 54D 44M E OF NW COR OF NE 1/4 OF SE 1/4, TH S 54D 44M E 41 FT, SW 96.1 FT TO RD, WLY ALG RD 41 FT, NE 104.89 FT TO POB. & THAT LAND BETWEEN LOT & WATERS EDGE.	0.0900	0.0900	0.000000	\$191.45
080-011-400-150-00	PRECZEWSKI, WILLIAM 3216 N GIL-HAVEN CT SANFORD, MI 48657 SEC 11 T15N R1W COM 76.7 FT NW OF NW COR LOT 18 GIL HAVEN SUB, TH NE 82.34 FT TO A PT LOC 74.5 FT N 38D 49M W & 41 FT N 13D 55M W OF N COR LOT 18, TH N 13D 55M W 45 FT, N 54D 44M W 15.25 FT, SW 97.3 FT TO A PT ON N LN GIL HAVEN SUB 50 FT NW OF POB, SE TO POB & ALSO THAT LAND LYG BET WATERS EDGE & ABOVE DESCRIBED LAND.	0.2000	0.2000	0.000000	\$191.45
080-011-400-170-00	UNCOMMON VALLER LLC 3214 N GIL-HAVEN CT SANFORD, MI 48657 SEC 11 T15N R1W COM AT NW COR LOT 18 GIL-HAVEN SUB, TH N 85D 37M E 51.3 FT, N 22D 41M E 50 FT, N 38D 49M W 74.5 FT, N 13D 55M W 41 FT, SW 82.34 FT, SE 76.7 FT TO POB & ALL THAT LAND BETWEEN LOT & WATERS EDGE.	0.2000	0.2000	0.000000	\$191.45
080-011-400-350-00	TORRES, NATHAN H ET UX 3122 N LAKE AVE SANFORD, MI 48657	0.2000	0.2000	0.000000	\$191.45

MIDLAND COUNTY DRAIN COMMISSION
Assessment Roll by Year

2022

Project: 100 SANFORD LAKE

Township: 080 JEROME

Parcel Number	Owner Name	Assessed Acres	Acres	Percent	Assessment\$
	SEC 11 T15N R1W COM AT NE COR OF SE 1/4 OF SE 1/4 , TH W 90 FT, S 100 FT, E TO CON 633, NLY TO A PT DUE E OF POB, W TO POB. 080-012-300-340-00.				
080-011-400-360-00	KASTL, PAUL C TRUST 3116 N LAKE AVE SANFORD, MI 48657 SEC 11 T15N R1W COM 100 FT S OF NE COR OF SE 1/4 OF SE 1/4, TH W 90 FT, S 50 FT, E TO CON 633, NLY ALG CON TO A PT DUE E OF POB, W TO POB. PARCEL 080-012-300-330-00 ASSD WITH THIS PARCEL.	0.1000	0.1000	0.000000	\$191.45
080-011-400-370-00	KING, TARA S 3098 N LAKE AVE SANFORD, MI 48657 SEC 11 T15N R1W COM 100 FT N OF SE COR OF N 10A OF SE 1/4 OF SE 1/4, TH W 90 FT, N 50 FT, E TO CON 633, S TO A PT DUE E OF POB, W TO POB. ALSO INCL. 080-012-300-310-00	0.1000	0.1000	0.000000	\$191.45
080-011-400-380-00	ALCANTARA, CLIFF M 3072 N LAKE AVE SANFORD, MI 48657 SEC 11 T15N R1W COM 50 FT N OF SE COR OF N 10 A OF SE 1/4 OF SE 1/4, TH W 90 FT, N 50 FT, E TO CON 633, S TO A PT DUE E OF POB, W TO POB. 080-012-300-300-00.	0.1000	0.1000	0.000000	\$191.45
080-011-400-390-00	KINSORA, JOHN S & JENNIFER H&W 3044 N LAKE AVE SANFORD, MI 48657 SEC 11 T15N R1W COM 330 FT S OF NE COR OF SE 1/4 OF SE 1/4, TH W 90 FT, N 50 FT, E 250 +/- FT TO CON 633, SLY ALG CON 50 FT, W 150 FT.	0.1700	0.1700	0.000000	\$191.45
080-011-400-400-00	MAXWELL, ROBERT J W CAMP RD SANFORD, MI 48657 SEC 11 T15N R1W COM AT NE COR OF LOT 25 OF CAMP- SITE SUB, TH E 50 FT, S 150 FT, W 50 FT, N 150 FT. PARCEL 080-120-500-260-00 ASSESED WITH THIS PARCEL.	0.1700	0.1700	0.000000	\$95.73
080-011-400-410-00	MAXWELL, ROBERT J 493 W CAMP RD SANFORD, MI 48657 SEC 11 T15N R1W COM 40 RD S OF NE COR OF SE 1/4 OF SE 1/4, TH W 100 FT, N 50 FT, E TO CON 633, S ALG CON TO A PT DUE E OF POB, W TO POB. PARCEL 080-012-300-400-00 AND 080-120-500-240-00 ASSESSED WITH THIS PARCEL.	0.1000	0.1000	0.000000	\$191.45
080-011-400-420-00	CALDECOURT, ALFRED V & TERRI L 501 W KESSLER CT SANFORD, MI 48657	0.5600	0.5600	0.000000	\$191.45

MIDLAND COUNTY DRAIN COMMISSION
Assessment Roll by Year

2022
Project: 100 SANFORD LAKE

Township: 080 JEROME

Parcel Number	Owner Name	Assessed Acres	Acres	Percent	Assessment\$
	SEC 11 T15N R1W COM 660 FT S & 100 FT N 85D 45M W & 150 FT S 4D 20M W OF NE COR OF SE 1/4 OF FRL SE 1/4, TH S 85D 19M E 208 FT, S 35D 6M W 71.9FT, S 33D 10M W 50.53 FT, S 57D 49M W 82.68 FT, N 81D 56M W 57.46 FT, S 51D 20M W 31.49 FT, N 4D 20M E 170.25 FT. 080-012-300-420 ASSD WITH THIS.				
080-011-400-425-00	KANDIAH, ANUSHIYA 494 W KESSLER CT SANFORD, MI 48657	0.7400	0.7400	0.000000	\$191.45
	SEC 11 T15N R1W COM 660 FT S OF NE COR OF SE 1/4 OF FRL SE 1/4, TH N 85D 45M W 100 FT, S 4D 20MW 150 FT, S 85D 19M E 208 FT TO CON 633, N 22D 34ME 59.43 FT, N 12D 57M W 99.61 FT, N 85D 45M W 97 FT. ASSMT INC 080-012-300-410-00.				
080-011-400-441-00	CALDECOURT, ALFRED V & TERRI L W KESSLER CT SANFORD, MI 48657	0.3700	0.3700	0.000000	\$0.00
	SEC 11 T15N R1W COM 660 FT S & 100 FT W OF INT OF E LN & S 1/8 LN TH N 85D 45M W 100 FT, S 163 FT, S 85D 45M E 100 FT, N 163 FT.				
080-011-400-445-00	HERKNER, BERNADETTE K TRUST NO 1 517 W KESSLER CT SANFORD, MI 48657	1.4000	1.4000	0.000000	\$191.45
	SEC 11 T15N R1W COM 660 FT S & 100 FT W OF INT OF E LN & S 1/8 LN, TH W 230 FT, S 352.5 FT TO GULLY NELY ALG GULLY TO A PT S OF POB, N 275 FT. EXC 22 FT FOR ROW. EXC COM 660 FT S & 100 FT W OF INT OF E LN & S 1/8 LN, TH N 85D 45M W 100 FT, S 163 FT, S 85D 45M E 100 FT, N 163 FT.				
080-011-400-573-00	MAYNARD, MICHELLE & WILLIAM W LEMKE LN SANFORD, MI 48657	0.6000	0.6000	0.000000	\$0.00
	SEC 11 T15N R1W COM 773 FT E OF SW COR OF SE 1/4 OF SE 1/4, TH E 85.21 FT, N 110.11 FT, E 64.47 FT, N 157.5 FT, W 186.78 FT, S 30 FT, E 37 FT, S 240 FT				
080-011-400-575-00	MAYNARD, CAROLYN B 545 W LEMKE LN SANFORD, MI 48657	0.4200	0.4200	0.000000	\$191.45
	SEC 11 T15N R1W COM 858.21 FT E OF SW COR OF SE 1/4 OF SE 1/4, TH N 110.11 FT, E 212.55 FT, S 42D 33M 15S W 151.73 FT, W 110.08 FT. ALSO INC LAND B/W CON 633 AND WATER'S EDGE				
080-011-400-580-00	MAYNARD, MICHELLE & WILLIAM 529 W LEMKE LN SANFORD, MI 48657	0.8500	0.8500	0.000000	\$191.45
	SEC 11 T15N R1W COM N 270 FT AND S 86D 32M E 922.51 FT EOF SW COR OF SE 1/4 OF SE 1/4, TH S 86D 32M E 239.52 FT, S 31D 51M W 172.49 FT, W 147.63 FT, N 157.50 FT. INCL LAND BETWEEN WATERS EDGE & TRAVERSE LINE.				

MIDLAND COUNTY DRAIN COMMISSION
Assessment Roll by Year

2022					
Project: 100 SANFORD LAKE					
Township: 080 JEROME					
Parcel Number	Owner Name	Assessed Acres	Acres	Percent	Assessment\$
Section: 011		46.2620	46.2620	0.000000	\$5,647.78
Section: 012					
080-012-100-043-00	MOORE, JEFFREY L ET AL 199 W EUROPE DR SANFORD, MI 48657 SEC 12 T15N R1W COM 581.8 FT N OF CEN OF SEC, TH N 493.23 FT, E 208.71 FT, N 208.71 FT, E 1160.22 FT, S 209.7 FT, W 1097.75 FT, S TO CENTERLINE OF RAVINE BRANCH, SWLY ALG RAVINE TO POB.	8.4000	8.4000	0.000000	\$191.45
080-012-100-048-00	GRASSMICK, JAY J ET UX W BARDEN RD SANFORD, MI 48657 SEC 12 T15N R1W COM 1358.68 FT E OF CEN OF SEC, TH E 35 FT, N 1072.88 FT, W 1097.75 FT, S TO CTRLNOF RAVINE BRANCH, NELY ALG RAVINE TO A POINT 620 FT W & 752.18 FT N OF POB, TH E 620 FT, S 752.18 FT.	8.6000	8.6000	0.000000	\$191.45
080-012-100-055-00	GRASSMICK, GINA L TRUST 204 W BARDEN RD SANFORD, MI 48657 SEC 12 T15N R1W COM 581.8 FT N OF CEN OF SEC, TH SELY TO A PT 937 FT E OF CEN OF SEC ON E & W 1/4, E TO A PT 35 FT W OF INT OF E 1/8 LN & E & W 1/4 LN, N 752.18 FT, W 620 FT, SWLY TO POB.	15.7500	15.7500	0.000000	\$191.45
080-012-100-095-00	WAGAR, DONALD C ET AL 270 W BARDEN RD SANFORD, MI 48657 SEC 12 T15N R1W COM AT SW COR OF NE 1/4 , TH E 237 FT, N TO CEN OF RAV, NW ALG RAV TO N & S 1/4 LN, S 581.8 FT.	3.0100	3.0100	0.000000	\$191.45
080-012-100-098-00	KRUPER, WILLIAM & CYNTHIA TRUST W BARDEN RD SANFORD, MI 48657 SEC 12 T15N R1W COM 237 FT E OF SW COR OF NE 1/4, TH E 100 FT, N TO CEN OF RAV, NW TO PT DUE N OF POB, S TO POB.	1.0300	1.0300	0.000000	\$191.45
080-012-200-100-00	SCHWARTZ, JEFFREY A ET UX 296 W EUROPE DR SANFORD, MI 48657 SEC 12 T15N R1W COM 300 FT S OF NE COR OF SE 1/4 OF NW 1/4, TH S 190 FT, W TO WATERS EDGE, N ALG WATERS EDGE TO A PT DUE W OF POB, E TO POB.	3.0000	3.0000	0.000000	\$191.45
080-012-200-140-00	MILLER, JOSEPH M ET UX*TRUST* SANFORD, MI 48657 SEC 12 T15N R1W E 1/2 OF E 1/2 OF THE FOLLOWING DESCRIPTION: COM 490 FT S OF NE COR OF SE 1/4 OF NW 1/4, TH S TO WATERS EDGE, N & W ALG WATERS EDGE TO A PT DUE W OF POB, E TO POB.	0.7500	0.7500	0.000000	\$191.45
080-012-200-150-00	DANAHER, ANDREW & BAKER, KELLY 280 W EUROPE DR SANFORD, MI 48657	0.7500	0.7500	0.000000	\$191.45

MIDLAND COUNTY DRAIN COMMISSION
Assessment Roll by Year

2022

Project: 100 SANFORD LAKE

Township: 080 JEROME

Parcel Number	Owner Name	Assessed Acres	Acres	Percent	Assessment\$
	SEC 12 T15N R1W W 1/2 OF E 1/2 OF THE FOLLOWING DESCRIPTION: COM 490 FT S OF NE COR OF SE 1/4 OF NW 1/4, TH S TO WATERS EDGE, N & W ALG WATERS EDGE TO A PT DUE W OF POB, E TO POB.				
080-012-200-160-00	MCWILLIAMS, BOB 300 W EUROPE DR SANFORD, MI 48657 SEC 12 T15N R1W PT OF GOVT LOT 2 DESC AS: BEG 490.08 FT S 03M 25D ALONG N-S 1/4 LINE & 368.41 FT N 86D 35M W FR THE NE COR OF THE SE 1/4 OF NW 1/4, TH N 86D 35M W 184.21 FT, S 3D 25M W 124.69 FT TO CON 633, TH N 84D 30M E ALG SHORE LINE TRAVERSE OF SANFORD LAKE ON CONTOUR 633, 186.46 FT, TH N 03D 25M W 95.8 FT TO POB. PROPERTY EXTENDS S TO WATERS EDGE	0.7500	0.7500	0.000000	\$191.45
080-012-200-170-00	ZIAJA, JANICE ET AL 320 W EUROPE DR SANFORD, MI 48657 SEC 12 T15N R1W W 1/2 OF W 1/2 OF FOLLOWING DESCRIPTION: COM 490 FT S OF NE COR OF SE 1/4 OF NW 1/4, TH S TO WATERS EDGE, W&N ALG WATERS EDGE TO A PT DUE W OF POB, E TO POB.	0.7500	0.7500	0.000000	\$191.45
080-012-300-002-00	LUDINGTON, THOMAS L ET UX 299 W BARDEN RD SANFORD, MI 48657 SEC 12 T15N R1W COM 119 FT E OF CEN OF SEC, TH W 437.05 FT, S 42D 44M E 258.03 FT, S 27D 59M E 82.32 FT, N 82D 30M E TO A PT 250 FT S OF POB, N 250 FT. ALSO ALL LAND BETWEEN THIS PARCEL & WATERSEDGE.	2.2300	2.2300	0.000000	\$191.45
080-012-300-003-00	KUNTZSCH, JEROLD ET UX 289 W BARDEN RD SANFORD, MI 48657 SEC 12 T15N R1W COM 119 FT E & 250 FT S OF CEN OF SEC, TH S 130 FT, W 119 FT, S 3 FT, W 61 FT, N 27D59M W 125 FT, N 82D 30M E 235.08 FT. ALSO ALL LANDBETWEEN THIS PARCEL & WATERS EDGE.	0.5800	0.5800	0.000000	\$191.45
080-012-300-005-00	BLOOMFIELD, STUART & BARBARA H&W 279 W BARDEN RD SANFORD, MI 48657 SEC 12 T15N R1W COM 380 FT S OF CEN OF SEC, TH E 150 FT, S 100 FT, W 150 FT, S 3 FT, W TO CON 633, NW ALG CON 633 TO A PT 3 FT S & W OF POB, E TO A PT 3 FT S OF POB, N 3 FT.	0.4600	0.4600	0.000000	\$191.45
080-012-300-011-00	NIES, RAYTON D & PAULA M TRUST 3111 N LAKEVIEW DR SANFORD, MI 48657	9.9000	9.9000	0.000000	\$191.45

MIDLAND COUNTY DRAIN COMMISSION
Assessment Roll by Year

2022

Project: 100 SANFORD LAKE

Township: 080 JEROME

Parcel Number	Owner Name	Assessed Acres	Acres	Percent	Assessment\$
	SEC 12 T15N R1W COM 1151.3 FT N OF S 1/4 COR, TH N 79D W 141.1 FT, N 50D W 72.7 FT, N 28D E 92.1 FTE 60.04 FT, N 16D 37M E 11 FT, S 68D 35M E 66.51 FT, N 27D 50M E 19.08 FT, E 132.22 FT, N 100 FT, E90 FT, S 90 FT, E 1861.3 FT, S 200 FT, W 1896.8 FTN 77D W 113.66 FT. ALSO ALL THAT LAND LYG BETWEEN WEST LOT LINE & WATERS EDGE.				
080-012-300-021-00	SHEAHAN, MICHAEL S & CARA A 3117 N LAKEVIEW DR SANFORD, MI 48657 SEC 12 T15N R1W COM 1311.30 FT N OF S 1/4 COR, TH W 72.77 FT, S 27D 50M 30S W 19.08 FT, N 68D 35M W 66.51 FT, N 16D 37M E 94.79 FT, E 172.85 FT, S 100 FT, W 60 FT. & THAT LAND LYG BETWEEN LOT & WATERS EDGE	0.4000	0.4000	0.000000	\$191.45
080-012-300-040-00	TONGE, LAUREN M TRUST 3105 N LAKEVIEW DR SANFORD, MI 48657 SEC 12 T15N R1W COM 170 FT S OF NE COR OF SE 1/4 OF SW 1/4, TH N 77D 35M W 141 FT, TH N 65D W 101 FT, S ALG CON 144 FT, E 148 FT, S 200 FT, E 137.77 FT, N 249.67 FT. EXTENDS TO WATERS EDGE.	1.1600	1.1600	0.000000	\$191.45
080-012-300-051-00	GIBLIN, CAROLINE B 3095 N LAKEVIEW DR SANFORD, MI 48657 SEC 12 T15N R1W COM 1098.25 FT N & 137.75 FT W OF S 1/4 COR, TH S 125 FT, W 70 FT, N 68D 39M W 102.09 FT, N ALG CON TO A PT 120 FT W OF POB, E 120.28 FT TO POB. PARCEL EXTENDS TO WATERS EDGE.	0.4200	0.4200	0.000000	\$191.45
080-012-300-075-00	PURVIS, JUSTIN & ANGELA TRUST 3091 N LAKEVIEW DR SANFORD, MI 48657 SEC 12 T15N R1W COM N 898.25 FT & W 137.75 FT OF S 1/4 COR, TH W 223 FT, N 27D 14M E 126.24 FT, S 68D 39M E 102.09 FT, E 70.03 FT, S 76 FT. PARCEL EXTENDS TO WATERS EDGE.	0.4000	0.4000	0.000000	\$191.45
080-012-300-077-00	HOOPER, DANIEL ET UX N LAKEVIEW DR SANFORD, MI 48657 SEC 12 T15N R1W COM 871.3 FT N OF S 1/4 COR, TH N 25 FT, W 362.72 FT, S 24D 22M W 27.85 FT, E 375 FT.	0.2100	0.2100	0.000000	\$0.00
080-012-300-080-00	ZMIKLY, WALTER P & MICHELE H&W 3089 N LAKEVIEW DR SANFORD, MI 48657 SEC 12 T15N R1W COM 776.55 FT N OF S 1/4 COR, TH N 90 FT, W 350 FT TO CON 633, SLY ALG CON TO A PT DUE W OF POB, E 460 FT TO POB.	0.8000	0.8000	0.000000	\$191.45
080-012-300-090-00	VANDORT, PAUL C & HEIDI M H&W 3051 N LAKEVIEW DR SANFORD, MI 48657	1.0000	1.0000	0.000000	\$191.45

MIDLAND COUNTY DRAIN COMMISSION
Assessment Roll by Year

2022					
Project: 100 SANFORD LAKE					
Township: 080 JEROME					
Parcel Number	Owner Name	Assessed Acres	Acres	Percent	Assessment\$
	SEC 12 T15N R1W COM 686.55 FT N OF S 1/4 COR, TH N 90 FT, W 460 FT TO CON 633, SLY ALG CON TO A PT DUE W OF POB, E 550 FT TO POB. EXTENDS TO WATERS EDGE.				
080-012-300-100-00	VANDORT, PAUL C & HEIDI M H&W 3047 N LAKEVIEW DR SANFORD, MI 48657	1.0000	1.0000	0.000000	\$0.00
	SEC 12 T15N R1W BEG AT A PT ON N & S 1/4 LN 606.55 FT N OF S 1/4 COR OF SEC, TH W 532.7 FT, THN 73D 30M W TO CON 633 ON BANK OF SANFORD LAKE, THNELY ALG CON LN TO A PT 686.55 FT N OF S LN OF SEC, TH E TO N&S 1/4 LN, S 80 FT. BEING A STRIP OFLAND 80 FT WIDE N & PAR TO S SEC LN, A PART OF GOVT LOT 3. THAT LAND LYG BETWEEN CON 633 AND WATERS EDGE.				
080-012-300-110-00	BURGHARDT, DENNIS & JOANNE TRUST 3043 N MULBERRY WAY SANFORD, MI 48657	1.7000	1.7000	0.000000	\$191.45
	SEC 12 T15N R1W COM 475.8 FT N OF S 1/4 COR, TH N 130 FT, W 532.7 FT, N 73D 30M W TO CON 633, SLY ALG CON 165 FT TO A PT 478.7 FT N OF S SEC LN, E 645.9 FT TO POB. PARCEL EXTENDS TO WATERS EDGE.				
080-012-300-115-00	RICE, STEPHEN R & BONNI S TRUST N LAKEVIEW DR SANFORD, MI 48657	1.0000	1.0000	0.000000	\$0.00
	SEC 12 T15N R1W COM 315 FT N OF S 1/4 COR, TH N 161.17 FT, W 271 FT, S 159.39 FT, E 270 FT.				
080-012-300-125-00	RICE, STEPHEN R & BONNI TRUST 3003 N LAKEVIEW DR SANFORD, MI 48657	1.2300	1.2300	0.000000	\$95.73
	SEC 12 T15N R1W COM AT S 1/4 COR, TH N 315 FT, W 170 FT, S 315 FT, E 170 FT.				
080-012-300-130-00	RICE, STEPHEN R & BONNI S TRUST N LAKEVIEW DR SANFORD, MI 48657	1.0100	1.0100	0.000000	\$0.00
	SEC 12 T15N R1W COM 170 FT W OF S 1/4 COR, TH W 140 FT, N 315 FT, E 140 FT, S 315 FT.				
080-012-300-140-00	RICE, STEPHEN R & BONNI S TRUST MULBERRY WAY SANFORD, MI 48657	1.1800	1.1800	0.000000	\$0.00
	SEC 12 T15N R1W COM 310 FT W OF S 1/4 COR, TH W 446.9 FT, N 25 FT, E 277.16 FT, N 18D18M W 129.68 FT, N 54D52M E 267.81 FT, S 315 FT.				
080-012-300-150-00	HARTMAN, KHRISTINE C W BLAKELY RD SANFORD, MI 48657	0.5000	0.5000	0.000000	\$191.45
	SEC 12 T15N R1W COM 25 FT N & 480 FT W OF S 1/4 COR, TH W 161 FT, N 128 FT, E 113 FT, S 20D 33M 22S E 136.7 FT TO POB.				
080-012-300-175-00	HARTMAN, KHRISTINE C 3001 N LAKEVIEW DR SANFORD, MI 48657	0.2100	0.2100	0.000000	\$0.00

MIDLAND COUNTY DRAIN COMMISSION
Assessment Roll by Year

2022
Project: 100 SANFORD LAKE

Township: 080 JEROME

Parcel Number	Owner Name	Assessed Acres	Acres	Percent	Assessment\$
	SEC 12 T15N R1W COM 641 FT W & 25 FT N OF S 1/4 COR, TH N 57 FT, N 67D 36M W 96.65 FT TO CONT 633, SWLY ALG CONT TO A PT DUE W OF POB, E TO POB. & THAT LAND LYG BETWEEN LOT & WATERS EDGE.				
080-012-300-191-00	HARTMAN, KHRISTINE C 3009 N LAKEVIEW DR SANFORD, MI 48657	0.1600	0.1600	0.000000	\$0.00
	SEC 12 T15N R1W COM 641 FT W & 223 FT N OF S 1/4 COR, TH S 140.8 FT, N 67D 36M W 96.65 FT, NELY ALG CONT 633 TO A PT DUE W OF POB, E TO POB.				
080-012-300-200-00	BARANEK, NICHOLAS R 3017 N MULBERRY WAY SANFORD, MI 48657	0.2000	0.2000	0.000000	\$191.45
	SEC 12 T15N R1W COM 641 FT W & 153 FT N OF S 1/4 COR, TH E 95 FT, N 88 FT, W TO CON 633, SWLY ALG CON TO A PT 223 FT N OF S SEC LN, TH E TO A PT 641 FT W & 223 FT N OF S 1/4 COR, TH S 70 FT TO POB.				
080-012-300-205-00	RICE, STEPHEN R & BONNI S TRUST 3027 N MULBERRY WAY SANFORD, MI 48657	1.5600	1.5600	0.000000	\$191.45
	SEC 12 T15N R1W COM 315 FT N & 270 FT W OF S 1/4 COR, W 40 FT, S 54D52M W 267.81 FT N 84D W 17.3 FT, N 87.15 FT, W 137 FT, N 109.59 FT, E 188.17 FT, N 24D39M E 123 FT, E 167.46 FT, S 159.39 FT.				
080-012-300-230-00	KLEIN, JOHN W JR ET AL 3039 N MULBERRY WAY SANFORD, MI 48657	0.3700	0.3700	0.000000	\$191.45
	SEC 12 T15N R1W COM 475.8 FT N & 509.9 FT W OF S 1/4 COR, TH S 9D W 80.7 FT, S 2D E 35 FT, W 136 FT, N ALG CON TO A PT W OF POB, E TO POB. EXTENDS TO WATERS EDGE.				
080-012-300-240-00	KLEIN, JOHN W JR ET AL LAKEVIEW DR SANFORD, MI 48657	0.1600	0.1600	0.000000	\$0.00
	SEC 12 T15N R1W COM N 476.17 FT & W 438.46 FT W OF S 1/4 COR, TH W 80 FT, S 09D 18M W 76.13 FT, S 01D 39M E 35.05 FT, S 88D 27M W 40 FT, N 24D 39M E 123 FT.				
080-012-300-300-00	ALCANTARA, CLIFF M SANFORD, MI 48657	0.1200	0.1200	0.000000	\$0.00
	SEC 12 T15N R1W COM 230 FT S OF NW COR OF GOVTLOT 6, TH S 50 FT, E TO CON 633, N ALG CON TO A PTE OF POB, W TO POB. ASSD WITH 080-011-400-380-00				
080-012-300-310-00	KING, TARA S SANFORD, MI 48657	0.1600	0.1600	0.000000	\$0.00
	SEC 12 T15N R1W COM 180 FT S OF NW COR OF GOVTLOT 6, TH S 50 FT, E TO CON 633, N ALG CON TO A PTE OF POB, W TO POB. ASSD WITH 080-011-400-370-00.				
080-012-300-320-00	BASING SUB LOT OWNERS	0.1000	0.1000	0.000000	\$0.00

MIDLAND COUNTY DRAIN COMMISSION
Assessment Roll by Year

2022
Project: 100 SANFORD LAKE

Township: 080 JEROME

Parcel Number	Owner Name	Assessed Acres	Acres	Percent	Assessment\$
	SANFORD, MI 48657 SEC 12 T15N R1W COM 150 FT S OF NW COR OF GOVT LOT 6, TH S 30 FT, E TO CON 633, N ALG CON TO A PTDUE E OF POB, W TO POB. ASSD WITH 080-060- 500-010 THRU 530.				
080-012-300-330-00	KASTL, PAUL C TRUST	0.1800	0.1800	0.000000	\$0.00
	SANFORD, MI 48657 SEC 12 T15N R1W COM 100 FT S OF NW COR OF GOVTL0T 6, TH S 50 FT, E TO CON 633, N ALG CON TO A PTDUE E OF POB, W TO POB. ASSD WITH 080-011- 400-360				
080-012-300-340-00	TORRES, NATHAN H ET UX	0.4600	0.4600	0.000000	\$0.00
	SANFORD, MI 48657 SEC 12 T15N R1W N 100 FT OF GOVT LOT 6 ABOVE CON. ASSD WITH 080-011- 400-350-00.				
080-012-300-360-00	FERNANDES, MARTINO & CHERYL TRUST	0.0000	0.0000	0.000000	\$0.00
	SANFORD, MI 48657 SEC 12 T15N R1W COM 40 FT N OF SW COR OF GOVT LOT 5, TH N 80 FT, E TO CON 633, S ALG CON TO A PTE OF POB, W TO POB. ASSD WITH 080-480-500-020 -00.				
080-012-300-370-00	HORAN, BRITTNEY	0.0000	0.0000	0.000000	\$0.00
	SANFORD, MI 48657 SEC 12 T15N R1W COM 120 FT N OF SW COR OF GOVT LOT 5, TH N 40 FT, E 20 FT TO CON 633, S ALG CON 40 FT, W TO POB. ASSD WITH 080-480-500-040- 00.				
080-012-300-380-00	EASTMAN, STEVE & JEAN H&W	0.0000	0.0000	0.000000	\$0.00
	SANFORD, MI 48657 SEC 12 T15N R1W PART OF GOVT LOT 5 LYG ELY & ADJ TO LOT 5 OF PHILLIPS SUB ABOVE CON 633. ASSD WITH 080- 480-500-050-00.				
080-012-300-390-00	MERILLAT, WILLIAM D ET UX	0.1400	0.1400	0.000000	\$0.00
	SANFORD, MI 48657 SEC 12 T15N R1W GOVT LOT 5 ABOVE CON 633 LYG ELY & ADJ TO LOT 6,7,8 & 9 PHILLIPS SUB. ASSD WITH 080-480- 500-070 & 080.				
080-012-300-400-00	MAXWELL, ROBERT J	0.1200	0.1200	0.000000	\$0.00
	SANFORD, MI 48657 SEC 12 T15N R1W COM 610 FT S OF NW COR OF GOVTL0T 6, TH S 50 FT, E TO CON 633, N ALG CON TO A PTE OF POB, W TO POB. ASSD WITH 080-011-400- 410.				
080-012-300-410-00	KANDIAH, ANUSHIYA	0.1000	0.1000	0.000000	\$0.00
	SANFORD, MI 48657 SEC 12 T15N R1W N 150 FT OF S 240 FT OF GOVT LOT 6 ABOVE CON 633 ASSD W/ 080-011-400-425.				

MIDLAND COUNTY DRAIN COMMISSION
Assessment Roll by Year

2022

Project: 100 SANFORD LAKE

Township: 080 JEROME

Parcel Number	Owner Name	Assessed Acres	Acres	Percent	Assessment\$
080-012-300-420-00	CALDECOURT, ALFRED V & TERRI L SANFORD, MI 48657 SEC 12 T15N R1W S 90 FT OF GOVT LOT 6 ABOVE CON 633. ASSD WITH 080-011- 400-420.	0.1000	0.1000	0.000000	\$0.00
080-012-400-020-00	CALKINS, STEVEN C & KAREN S H&W 3191 N LAKEVIEW DR SANFORD, MI 48657 SEC 12 T15N R1W COM 691 FT N OF NW COR OF SW 1/4 OF SE 1/4, TH E 150 FT, N 100 FT, W 181 FT TO CON 633, S ALG CON TO A PT DUE W OF POB, E TO POB.	0.4200	0.4200	0.000000	\$191.45
080-012-400-030-00	HASKINS, REGG D ET UX 3183 N LAKEVIEW DR SANFORD, MI 48657 SEC 12 T15N R1W COM 591 FT N OF NW COR OF SW 1/4 OF SE 1/4, TH E 150 FT, N 100 FT, W TO CON 633, S ALG CON TO A PT DUE W OF POB, E TO POB. ALSO A STRIP OF LAND LYG EAST OF PARCEL BEING 40 FT E & W FOR ROADWAY PURPOSES ONLY.	0.4200	0.4200	0.000000	\$191.45
080-012-400-040-00	DINSMORE, JAMES B & LOUISE TRUSTS 3196 N LAKEVIEW DR SANFORD, MI 48657 SEC 12 T15N R1W COM 791 FT N OF NW COR OF SW 1/4 OF SE 1/4, TH E 150 FT, S 300 FT, E 245 FT, N 345 FT, W 205 FT, N 480 FT, W 40 FT, S 480 FT, W TO CON 633, S ALG CON TO A PT DUE W OF POB, E TO POB.	1.3800	2.5000	0.000000	\$191.45
080-012-400-060-00	RAILLING, DAVID L & DENISE A 3173 N LAKEVIEW DR SANFORD, MI 48657 SEC 12 T15N R1W COM 491 FT N OF SW COR OF NW 1/4 OF SE 1/4, TH E 150 FT, N 100 FT, W TO CON 633, S ALG CON TO A PT DUE W OF POB, E TO POB.	0.4200	0.4200	0.000000	\$191.45
080-012-400-071-00	WHITE, ROBERT K TRUST 3163 N LAKEVIEW DR SANFORD, MI 48657 SEC 12 T15N R2E COM 390 FT N OF NW COR OF SW 1/4 OF SE 1/4, TH E 190 FT, N 101 FT, W TO CON 633S ALG CON TO A PT DUE W OF POB, E TO POB.	0.4400	0.4400	0.000000	\$191.45
080-012-400-085-00	JENSEN, JARY & MARILYN 3153 N LAKEVIEW DR SANFORD, MI 48657 SEC 12 T15N R1W COM 280 FT N OF THE SW COR OF THE NW 1/4 OF SE 1/4, TH E 150 FT, N 110 FT, W TO CON 633, S ALG CON TO A PT DUE W OF POB, E TO POB.	0.5000	0.5000	0.000000	\$191.45
080-012-400-105-00	MOULTON, TROY & SUSAN TRUST 3137 N LAKEVIEW DR SANFORD, MI 48657 SEC 12 T15N R1W COM 1411.30 FT N FROM THE S 1/4 COR, TH W 112.85 FT, N 16D 37M E 211.58 FT, E 196.19 FT, S 190 FT, W 150 FT TO POB. PARCEL EXTENDS TO WATERS EDGE.	0.9420	0.9420	0.000000	\$191.45

MIDLAND COUNTY DRAIN COMMISSION
Assessment Roll by Year

2022					
Project: 100 SANFORD LAKE					
Township: 080 JEROME					
Parcel Number	Owner Name	Assessed Acres	Acres	Percent	Assessment\$
080-012-400-360-00	HOOPER, DANIEL ET UX 3100 N LAKEVIEW DR SANFORD, MI 48657 SEC 12 T15N R1W COM 921.3 FT N OF S 1/4 COR, TH N230 FT, S 77D 10M E 113.7 FT, E 1896.8 FT, S 621.1FT, W 1394.9 FT, S 102.7 FT, W 199 FT, N 395 FT, W75 FT, N 133 FT, W 325 FT.	25.4000	25.4000	0.000000	\$95.73
080-012-400-506-00	MANGO, SCOTT J 3080 N LAKEVIEW DR SANFORD, MI 48657 SEC 12 T15N R1W COM 787.3 FT N OF S 1/4 COR, TH N 134 FT, E 325 FT, S 133 FT, W 325 FT. ALSO EASMT OVER COM 871.3 FT N OF S 1/4 COR, TH N 25 FT, W 362.72 FT, S 24D 22M W 27.85 FT, E 375 FT.	1.0000	1.0000	0.000000	\$95.73
080-012-400-525-00	COOK, TRACY L 3050 N LAKEVIEW DR SANFORD, MI 48657 SEC 12 T15N R1W COM 693 FT S OF NW COR OF SW 1/4 OF SE 1/4, TH S 118 FT, E 400 FT, N 118 FT, W 400 FT.	1.0800	1.0800	0.000000	\$95.73
080-012-400-531-00	DUCKWORTH, PAUL ET AL 3040 N LAKEVIEW DR SANFORD, MI 48657 SEC 12 T15N R1W COM 811 FT S OF NW COR OF SW 1/4 OF SE 1/4, TH S 118 FT, E 400 FT, N 118 FT, W 400 FT.	1.0800	1.0800	0.000000	\$95.73
080-012-400-540-00	MILLER, DONALD & CAROL MARTINEZ- 3030 N LAKEVIEW DR SANFORD, MI 48657 SEC 12 T15N R1W COM AT S 1/4 COR, TH N 389 FT,E 130 FT, S 389 FT, W 130 FT.	1.1600	1.1600	0.000000	\$95.73
080-012-400-581-00	ALLEN, ANTHONY S ET AL 190 W BLAKELY RD SANFORD, MI 48657 SEC 12 T15N R1W COM 1733.19 FT W OF SE SEC COR,TH W 132 FT, N 330 FT, E 132 FT, S 330 FT.	1.0000	1.0000	0.000000	\$95.73
080-012-400-590-00	BREWSTER, DANAE 144 W BLAKELY RD SANFORD, MI 48657 SEC 12 T15N R1W COM 1491 FT W OF SE SEC COR, TH W 104.19 FT, N 495 FT, E 104.19 FT, S 495 FT.	1.1800	1.1800	0.000000	\$95.73
080-012-400-600-00	MAXSON, MICHAEL J 128 W BLAKELY RD SANFORD, MI 48657 SEC 12 T15N R1W COM 1386 FT W OF SE SEC COR, TH N 291 FT, E 110 FT, N 204 FT, W 215.2 FT, S 495 FT, E 105.2 FT.	1.7100	1.7100	0.000000	\$95.73
080-012-400-610-00	OSWALD, CRAIG 126 W BLAKELY RD SANFORD, MI 48657 SEC 12 T15N R1W COM 1276 FT W OF SE SEC COR, TH W110 FT, N 291 FT, E 110 FT, S 291 FT.	0.7300	0.7300	0.000000	\$95.73
Section: 012		110.9720	112.0920	0.000000	\$7,083.70
Section: 013					

MIDLAND COUNTY DRAIN COMMISSION
Assessment Roll by Year

2022

Project: 100 SANFORD LAKE

Township: 080 JEROME

Parcel Number	Owner Name	Assessed Acres	Acres	Percent	Assessment\$
080-013-100-126-00	KONECHNE, TODD S TRUST N LAKEVIEW DR SANFORD, MI 48657 SEC 13 T15N R1W W 1/2 OF NW 1/4 OF NE 1/4 & COM 233 FT S OF N 1/4 COR, TH S 1382.7 FT, W 50 FT, S 29D 38M W 170.54 FT, N 60D 22M W 100 FT, N 29D 36M E 121.61 FT, N 161.43 FT, W 371.1 FT, N 189.5 FT, W 30 FT, N 26D 50M W 325.19 FT, N 10D E 208 FT, S 80D E 200 FT, N 10D E 236.2 FT, N 22D E 153.72 FT, N 67D 30M W 200 FT, N 22D 30M E 375.43 FT, E 231.26 FT, S 233 FT, E 245 FT. ASSESSM'T INC LOTS 43, 47 SANDY BCH & LOTS 29-30 SANDY BCH ANNEX.	37.5000	37.5000	0.000000	\$95.73
080-013-200-105-00	WOOD, RODNEY J ET UX SANFORD, MI 48657 SEC 13 T15N R1W COM 1447.52 FT S & 160 FT W OF N 1/4 COR, TH W 115 FT, S 161.41 FT, S 29D 37M W 64.83 FT, S 60D 22M E 100 FT, N 29D 37M E 121.61 FT, N 161.43 FT. ASSESSED WITH 080-571-500-310-00.	0.6400	0.6400	0.000000	\$0.00
080-013-200-110-00	FITZPATRICK, BRENT A & HEATHER H&W SANFORD, MI 48657 SEC 13 T15N R1W COM S 1447.52 FT & W 275 FT OF N1/4 COR, TH W 115 FT, S 05D 05M W 168.69 FT, S 60D22M E 100 FT, N 29D 37M E 64.83 FT, N 161.41 FT.	0.5200	0.5200	0.000000	\$0.00
080-013-200-130-00	HEINZ, BRITT LITTLE CANAL DR SANFORD, MI 48657 SEC 13 T15N R1W ALL THAT LAND ON PENINSULA LYING SE OF THE NW LINE OF THE E 1/2 OF LOT 9 EXTENDED SANFORD LAKE PARK SUB #2 ABOVE CONTOUR 633. APPROX LOT SIZE 20 FT X 150 FT.	0.0700	0.0690	0.000000	\$191.45
080-013-200-135-00	HEINZ, BRITT 2699 LITTLE CANAL DR SANFORD, MI 48657 SEC 13 T15N R1W ALL THAT LAND ON PENINSULA LYING BETWEEN THE NW LINE OF LOT 10 EXTENDED OF SANFORD LAKE PARK SUB #2 & THE NW LINE OF E 1/2 OF LOT 9 EXTENDED OF SANFORD LAKE PARK SUB #2 BELOW CONTOUR 633. APPROX LOT SIZE 75 FT X 200 FT.	0.3400	0.3400	0.000000	\$0.00
080-013-200-140-00	RUSSIAN, CHARLES P ET UX LITTLE CANAL DR SANFORD, MI 48657 SEC 13 T15N R1W ALL THAT LAND ON PENINSULA LYING BETWEEN THE NW LINE OF LOT 24 EXTENDED OF SANDY BEACH ANNEX & THE NW LINE OF LOT 10 EXTENDED OF SANFORD LAKE PARK SUB #2 ABOVE CONTOUR 633. APPROX LOT SIZE 160 FT X 200 FT.	0.7300	0.7300	0.000000	\$0.00
080-013-200-145-00	HEINZ, BRITT LITTLE CANAL DR SANFORD, MI 48657	0.5200	0.5200	0.000000	\$191.45

MIDLAND COUNTY DRAIN COMMISSION
Assessment Roll by Year

2022					
Project: 100 SANFORD LAKE					
Township: 080 JEROME					
Parcel Number	Owner Name	Assessed Acres	Acres	Percent	Assessment\$
	SEC 13 T15N R1W ALL THAT LAND ON PENINSULA LYING BETWEEN THE NW LINE OF LOT 22 EXTENDED OF SANDY BEACH ANNEX & THE NW LINE OF LOT 24 EXTENDED OF SANDY BEACH ANNEX ABOVE CONTOUR 633. APPROX LOT SIXE 100 FT X 225 FT.				
080-013-200-155-00	GUENTHER, JEREMY S & AMY R 2777 LITTLE CANAL DR SANFORD, MI 48657 SEC 13 T15N R1W COM NW COR LOT 12 SANDY BEACH ANNEX, TH S 372.62 FT, S 66D 04M E 44.7 FT, S 59D 13M E 100.02 FT, S 48D E 102.37 FT TO POB, TH N 29D 37M E 188.8 FT, S 62D 27M E 100.07 FT, S 29D 37M W 225.17 FT, N 42D 15M W 105.22 FT.	0.0000	0.4990	0.000000	\$191.45
080-013-200-165-00	CRIFE, ROBERTA L 2789 LITTLE CANAL DR SANFORD, MI 48657 SEC 13 T15N R1W COM S 02D W 2012.66 FT ALG N & S 1/4 LN & N 60D W 526.88 FT ALG SLY LN LAKEVIEW DR & S 89D W 177.93 FT & S 178.61 FT, & S 22D E 42.94FT & S 20D E 85.57 FT & S 54D E 55.74 FT FROM N 1/4 COR, TH S 29D 37M W 128.75 FT, S 48D E 102.37 FT, N 29D 37M E 188.8 FT, N 65D 15M W 100.36 FT, S 29D 37M W 29.59 FT.	0.4100	0.4100	0.000000	\$191.45
080-013-200-170-00	MCGUIRE, W MICHAEL 2797 LITTLE CANAL DR SANFORD, MI 48657 SEC 13 T15N R1W COM 2012.66 FT S & N 60D W 526.88 FT & 177.93 FT W & S 178.61 FT & S 22D E 42.94 FT & S 20D E 27.37 FT FROM N 1/4 COR, TH S 29D 37M W 169.84 FT, S 59D 13M E 100.02 FT, N 29D 37M E 158.34 FT, N 49D 47M W 42.73 FT, N 20D 18M W 75.79 FT, S 29D 37M W 43.13 FT. AKA PARCEL C.	0.4100	0.4100	0.000000	\$191.45
080-013-200-210-00	JORDAN, LARRY & SYLVIA 2778 W PETERSON DR SANFORD, MI 48657 SEC 13 T15N R1W COM 33 FT N & 75 FT E OF W 1/4 COR, TH E 185.5 FT, N 27D 26M W 151.2 FT, W 114.5 FT, S 131.87 FT.	0.5000	0.5000	0.000000	\$191.45
080-013-200-230-00	THOMPSON, MICHAEL E ET UX W PETERSON DR SANFORD, MI 48657 SEC 13 T15N R1W COM 33 FT N & 161.7 FT E OF W 1/4 COR, TH S 33 FT, E 110 FT, N 60D 48M W 35 FT, W 88 FT.	0.0800	0.0800	0.000000	\$191.45
080-013-200-242-00	TURVEY, ROBERT R & MARY A H&W 500 W PETERSON DR SANFORD, MI 48657 SEC 13 T15N R1W COM 33 FT N & 45 FT E OF W 1/4 COR, TH E 30 FT, N 131.87 FT, S 88D 36M E 114.91 FT, N 28D 14M W 138.24 FT, W 183.33 FT, S 120 FT, E 120 FT, S 7D 4M W 132.45 FT.	0.6600	0.6600	0.000000	\$191.45

MIDLAND COUNTY DRAIN COMMISSION
Assessment Roll by Year

2022					
Project: 100 SANFORD LAKE					
Township: 080 JEROME					
Parcel Number	Owner Name	Assessed Acres	Acres	Percent	Assessment\$
080-013-200-300-00	FETTIG, ROXANNE S 501 W BROWNLEE RD SANFORD, MI 48657 SEC 13 T15N R1W COM 297 FT N OF W 1/4 COR, TH W 177 FT, N 140 FT, E 102 FT, N 61D 41M E 150.9 FT, S 16D 26M E 209.25 FT, W 116.4 FT. PART IN SEC 14.	1.0000	1.0000	0.000000	\$191.45
080-013-400-090-00	LUCE, CHARLES & MANDIE 2535 N MERIDIAN RD SANFORD, MI 48657 SEC 13 T15N R1W COM 359.55 FT N OF SE SEC COR, TH N 108.45 FT, S 88D 15M W 508.37 FT, S 37D 18M W 114.3 FT, E 572.9 FT. ALSO ALL THAT LAND LYG BET LOT & WATERS EDGE.	1.4300	1.4300	0.000000	\$191.45
080-013-400-101-00	BOBER, RICK E & CATHY S TRUST 2545 N MERIDIAN RD SANFORD, MI 48657 SEC 13 T15N R1W COM 468 FT N OF SE SEC COR, TH N 102 FT, S 88D 15M W 426.88 FT, S 39D 40M W 35.99 FT, S 37D 18M W 96.52 FT, N 88D 15M E 508.37 FT. ALSO ALL THAT LAND LYG BET LOT & WATERS EDGE.	1.2300	1.2300	0.000000	\$191.45
080-013-400-155-00	LAFAVE, MARGARET A TRUST 2555 N MERIDIAN RD SANFORD, MI 48657 SEC 13 T15N R1W COM 570 FT N OF SE SEC COR, TH N 116 FT, S 88D W 340.06 FT, S 39D 40M W 149.94 FT, N 88D E 426.88 FT.	1.1600	1.1600	0.000000	\$191.45
080-013-400-176-00	HARRIS, A SCOTT 2561 N MERIDIAN RD SANFORD, MI 48657 SEC 13 T15N R1W COM 672 FT N OF SE SEC COR, TH S 88D 15M W 426.88 FT, NELY ALG TRAVERSE LN TO E SEC LN, S TO POB. EXC S 14 FT. ALSO ALL THAT LAND LYG BET LOT & WATERS EDGE.	1.5400	1.5400	0.000000	\$191.45
Section: 013		48.7400	49.2380	0.000000	\$2,584.58
Section: 014					
080-014-100-005-00	WRIGHT, MARLIEE C TRUST 578 FISHERMANS PT SANFORD, MI 48657 SEC 14 T15N R1W COM AT E 1/8 COR ON N SEC LN, TH S 86D 16M E 969.04 FT, ALG MEANDER LN S 48D 13M W 68.61 FT, S 36D 04M W 71.28 FT, N 65D 08M W 125.75 FT, N 87D 04M W 147.65 FT, N 25.91 FT, N 86D 16M W 613.79 FT, N 40.08 FT. INCL EASEMENTS A & B L1544/178. INCL TO WATERS EDGE.	1.1200	1.1200	0.000000	\$191.45
080-014-100-010-00	WAGNER, JEFFREY J & KAY M 575 W FISHERMANS PT SANFORD, MI 48657	1.0400	1.0400	0.000000	\$191.45

MIDLAND COUNTY DRAIN COMMISSION
Assessment Roll by Year

2022

Project: 100 SANFORD LAKE
Township: 080 JEROME

Parcel Number	Owner Name	Assessed Acres	Acres	Percent	Assessment\$
080-014-100-015-00	SEC 14 T15N R1W COM S 40.08 FT S OF E 1/8 COR ON N SEC LN, TH S 86D 26M E 613.79 FT, S 25.91 FT, S 87D 04M E 147.65 FT, S 65D 08M E 125.75 FT, ALG MEANDER LN S 26D 09M W 100.06 FT, N 61D 52M W 294.43 FT, N 86D 16M W 571.45 FT, N 40.08 FT. INCL EASEMENTS A & B L1544/178. INCL TO WATERS EDGE. LIVINGSTON, DANA A & JANINE L 573 W FISHERMANS POINT SANFORD, MI 48657	1.4700	1.4700	0.000000	\$191.45
080-014-100-025-00	SEC 14 T15N R1W COM S 80.16 FT OF E 1/8 COR ON N SEC LN, TH S 86D 16M E 571.45 FT, S 61D 52M E 294.43 FT, S 42D 53M W 128.72 FT, S 79D 37M W 68.90 FT, N 59D 10M W 47.66 FT, N 06D 38M W 106.11 FT, N 22D 50M W 58.66 FT, N 86D 19M W 599.86 FT, N 60.25 FT. INCL EASEMENTS A & B L1544/178. INCL TO WATERS EDGE. CURRERI, MICHAEL L & MARIE C H&W 579 W FISHERMANS PT SANFORD, MI 48657	1.0900	1.0900	0.000000	\$191.45
080-014-100-040-00	SEC 14 T15N R1W COM S 140.41 FT OF E 1/8 COR ON N SEC LN, TH S 86D 19M E 599.86 FT, S 22D 50M E 58.66 FT, S 06D 38M E 106.11 FT, ALG MEANDER LN N 73D 48M W 82.04 FT, S 83D 03M W 44.01 FT, N 40D 19M 88.77 FT, N 85D 19M W 21.42 FT, N 47D 23M W 45.74 FT, N 85D 44M W 399.90 FT, N 50.34 FT. INCL EASEMENTS A & B L1544/178. INCL TO WATERS EDGE. CURRERI, MICHAEL L & MARIE C H&W N WEST RIVER RD SANFORD, MI 48657	1.0700	1.0700	0.000000	\$0.00
080-014-100-100-00	SEC 14 T15N R1W COM S 190.75 FT OF E 1/8 COR ON N SEC LN, TH S 85D 44M E 399.90 FT, S 47D 23M E 45.74 FT, ALG MEANDER LN S 10D 35M E 79.44 FT, N 86D 13M W 448.22 FT, N 109.25 FT. INCL EASEMENTS A & B L1544/178. INC TO WATERS EDGE. GRIMES, CAMERON 600 W CADMAN PT SANFORD, MI 48657	0.5000	0.5000	0.000000	\$191.45
080-014-100-110-00	SEC 14 T15N R1W COM 449.5 FT S & 443 FT E OF E1/8 COR ON N SEC LN, TH E 234.85 FT +/-, NW ALG RAVINE TO A PT 121.3 FT N OF POB, TH S TO POB. STEVENS, DALE E ET UX 605 W CADMAN PT SANFORD, MI 48657	0.7800	0.7800	0.000000	\$191.45
080-014-100-190-00	SEC 14 T15N R1W COM 449.5 FT S & 443 FT S 86D 19M E OF E 1/8 COR ON N SEC LN, TH S 15D 19M E 119 FT TO CON 633, TH NELY ALG CON TO A PT S 86D 19M E OF POB, NW TO POB. ENDRES, JUSTIN J 2928 N WILSON DR SANFORD, MI 48657	2.0000	2.0000	0.000000	\$191.45

MIDLAND COUNTY DRAIN COMMISSION
Assessment Roll by Year

2022					
Project: 100 SANFORD LAKE					
Township: 080 JEROME					
Parcel Number	Owner Name	Assessed Acres	Acres	Percent	Assessment\$
	SEC 14 T15N R1W COM 823 FT S & 363 FT E OF E 1/8 COR ON N SEC LN, TH E 100.62 FT, S 19D 37M E 45.34 FT, N 70D E 210 FT, N 9D 29M W 166 FT, S 84D 30M W 285.76 FT, S 161.53 FT.				
080-014-100-200-00	LABEAN, JAMES & MARY SUE TRUST 2914 N WILSON DR SANFORD, MI 48657 SEC 14 T15N R1W COM 769.85 FT N OF THE E 1/4 COR, TH 137 FT N 13D 19M W, 182 FT N 47D 22M W, 205 FT N 45D 17M W, 205 FT N 41D 8M W, 200 FT N 30D 56M W, 78 FT N 30D 56M W & 22 FT N 20D W, TH N 20D W 100 FT, S 70D 3M W 200 FT, S 19D 37M E 100 FT, NE 210 FT.	0.3400	0.3400	0.000000	\$191.45
080-014-100-210-00	WOOD, MICHAEL S ET UX 2912 N WILSON DR SANFORD, MI 48657 SEC 14 T15N R1W COM 769.85 FT N, 137 FT N 13D 19MW, 182 FT N 47D 22M W, 205 FT N 45D 17M W, 205 FT N 41D 8M W & 200 FT N 30D 56M W OF E 1/4 COR, TH N30D 56M W 78 FT, N 20D W 22 FT, S 70D W 210 FT, S 19D 37M E 42 FT, S 31D 27M E 98.1 FT, NE 210 FT.	0.5800	0.5800	0.000000	\$191.45
080-014-100-220-00	STYERS, JEFFREY A & WEEG, LISA H&W 2910 N WILSON DR SANFORD, MI 48657 SEC 14 T15N R1W COM 769.85 FT N, 137 FT N 13D 19M W, 182 FT N 47D 22M W, 205 FT N 47D 17M W, 205FT N 41D 8M W & 100 FT N 30D 56M W OF E 1/4 COR, TH N 30D 56M W 100 FT, S 59D 10M W 210 FT, S 31D 27M E 100 FT, N 50D 52M E 210.65 FT.	0.5000	0.5000	0.000000	\$191.45
080-014-100-230-00	THOMPSON, JASON S 2908 N WILSON DR SANFORD, MI 48657 SEC 14 T15N R1W COM 769.85 FT N, 137 FT N 13D W, 182 FT N 47D 22M W, 205 FT N 45D 17M W & 205 FT N 41D 8M W OF E 1/4 COR, TH N 30D 56M W 100 FT, S 59D 10M W 210.06 FT, S 31D 27M E 130 FT, N 50D 52M E 210.4 FT.	0.5000	0.5000	0.000000	\$191.45
080-014-100-235-00	WITKOP, DONNA M TRUST 2892 N WILSON DR SANFORD, MI 48657 SEC 14 T15N R1W COM 769.85 FT N, 137 FT N 12D 45M W, 182 FT N 47D 22M W, 205 FT N 45D 17M W & 105 FT N 41D 8M W OF E 1/4 COR, TH N 41D 8M W 100 FT, S 50D 52M W 210.06 FT, S 41D 10M E 100 FT, NE 210 FT.	0.4500	0.4500	0.000000	\$191.45
080-014-100-240-00	SCHAMEL, REBECCA S 2888 N WILSON DR SANFORD, MI 48657 SEC 14 T15N R1W COM 769.85 FT N, 137 FT N 12D 45M W, 182 FT N 47D 22M W & 205 FT N 45D 17M W OF E 1/4 COR, TH N 41D 8M W 105 FT, S 50D 52M W 210 FT, S 41D 10M E 120 FT, NE 209.95 FT.	0.5500	0.5500	0.000000	\$191.45

MIDLAND COUNTY DRAIN COMMISSION
Assessment Roll by Year

2022

Project: 100 SANFORD LAKE

Township: 080 JEROME

Parcel Number	Owner Name	Assessed Acres	Acres	Percent	Assessment\$
080-014-100-250-00	GANNON, JOHN E & STACEY L H&W 2850 N WILSON DR SANFORD, MI 48657 SEC 14 T15N R1W COM 769.85 FT N & 137 FT N 12D 45M W & 182 FT N 47D 22M W & 102.5 FT N 45D 17M W OF E 1/4 COR, TH N 45D 17M W 102.5 FT, S 36D 46M W 209.95 FT, S 45D 16M E 110.1 FT, N 44D 41M E 210 FT TO POB.	0.5000	0.5000	0.000000	\$191.45
080-014-100-260-00	BOTTRILL FAMILY LIVING TRUST 2840 N WILSON DR SANFORD, MI 48657 SEC 14 T15N R1W COM 769.85 FT N, 137 FT N 12D 45M W, 182 FT N 47D 22M W OF E 1/4 COR, TH N 45D 17M W 102.5 FT, S 44D 41M W 210 FT, S 45D 16M E 110.1 FT, N 42D 37M E 210 FT TO POB.	0.5000	0.5000	0.000000	\$191.45
080-014-100-263-00	BARNETT, RALPH ET UX 2838 N WILSON DR SANFORD, MI 48657 SEC 14 T15N R1W COM 769.85 FT N, 137 FT N 13D19M W & 55 FT N 47D 22M W OF E 1/4 COR, TH N 47D 22M W 127 FT, S 42D 37M W 210 FT, S 47D 22M E 125 FT, N 43D 10M E 210.01 FT.	0.6100	0.6100	0.000000	\$191.45
080-014-100-265-00	FAGAN, J PATRICK & PAMELA TRUST 2830 N WILSON DR SANFORD, MI 48657 SEC 14 T15N R1W COM 769.85 FT N & 62 FT N 13D 19M W OF E 1/4 COR, TH S 48D 27M W 193 FT, N 13D 19M W 42.4 FT, N 47D 22M W 64.47 FT, N 43D 10M E 210.01 FT, S 47D 22M E 55 FT, S 13D 19M E 75 FT.	0.5200	0.5200	0.000000	\$191.45
080-014-100-270-00	BREITHAUPT, DAVID & JARVIS, STACY M 2834 N WILSON DR SANFORD, MI 48657 SEC 14 T15N R1W COM 769.85 FT N & 42 FT N 13D 19M W OF E 1/4 COR, TH S 48D 27M W 193 FT, N 72D 3M W 220.94 FT, N 109.39 FT, S 83D 28M E 79.25 FT, S 47D 22M E 159.47 FT, S 13D 19M E 42.4 FT, N 48D 27M E 193 FT, S 13D 19M E 20 FT.	0.5400	0.5400	0.000000	\$191.45
080-014-100-275-00	DOHLEMANN, GUNTER 2818 N WILSON DR SANFORD, MI 48657 SEC 14 T15N R1W COM 586.1 FT N, 52.37 FT N 40D 38M E & 110 FT N 13D 39M W OF E 1/4 COR, TH S 48D 27M W 193.6 FT, N 73D 55M W 238 FT, N 80 FT, S 72DE 220.94 FT, N 48D 27M E 193 FT, S 13D 39M E 80 FT	0.5000	0.5000	0.000000	\$191.45
080-014-100-285-00	KUEHL, JUDITH L TRUST 515 W BROWNLEE RD SANFORD, MI 48657 SEC 14 T15N R1W COM 586.1 FT N OF E 1/4 COR, TH N 40D 38M E 52.4 FT, N 13D 39M W 110 FT, S 48D 27M W 193.6 FT, N 73D 55M W 237.9 FT, S 120 FT, S 66D 2M E 159 FT, S 80D 17M E 117.83 FT, N 40D 38M E 157.63 FT.	1.0000	1.0000	0.000000	\$191.45

MIDLAND COUNTY DRAIN COMMISSION
Assessment Roll by Year

2022
Project: 100 SANFORD LAKE

Township: 080 JEROME

Parcel Number	Owner Name	Assessed Acres	Acres	Percent	Assessment\$
080-014-100-806-00	SAMUEL, DANIEL ET UX 550 N PETERSON DR SANFORD, MI 48657 SEC 14 T15N R1W COM 33 FT N & 135 FT W OF E 1/4 COR, TH W 148.14 FT, N 264 FT, E 399.58 FT, S 28D 14M E 13.85 FT, W 183.33 FT, S 120 FT, W 75 FT, S 132 FT.	1.1700	1.1700	0.000000	\$191.45
Section: 014		17.3300	17.3300	0.000000	\$4,020.45
Section: 060					
080-060-500-010-00	WALKER, CYNTHIA S ET AL 3136 N WEST RIVER RD SANFORD, MI 48657 T15N R1W LOT 1 BASING SUBD & UND ONE TWENTY FOURTH INTEREST IN COM 150 FT S OF NW COR OF GOVT LOT 6 SEC 12, TH S 30 FT, E TO CON 633, N ALG CON TO A PT DUE E OF POB, W TO POB.	0.0000	0.1720	0.000000	\$95.73
080-060-500-020-00	JKE MATERIALS LLC 3134 N WEST RIVER RD SANFORD, MI 48657 T15N R1W LOT 2 BASING SUBD & UND ONE TWENTY FOURTH INTEREST IN COM 150 FT S OF NW COR OF GOVT. LOT 6 SEC 12, TH S 30 FT, E TO CON 633, N ALG CON TO A PT DUE E OF POB, W TO POB.	0.0000	0.3010	0.000000	\$95.73
080-060-500-030-00	LISCUMB, DAVID F & ANGELA M H&W 604 W BASING LN SANFORD, MI 48657 T15N R1W LOT 3 BASING SUBD & UND ONE TWENTY FOURTH INTEREST IN COM 150 FT S OF NW COR OF GOVT. LOT 6 SEC 12, TH S 30 FT, E TO CON 633, N ALG CON TO A PT DUE E OF POB, W TO POB.	0.0000	0.3550	0.000000	\$95.73
080-060-500-040-00	STILLWELL, BRANDON L 600 W BASING LN SANFORD, MI 48657 T15N R1W LOT 4 & W 33 FT OF LOT 5 BASING SUB & UND ONE TWENTY FOURTH INTEREST IN COM 150 FT S OF NW COR OF GOVT. LOT 6 SEC 12, TH S 30 FT, E TO CON 633, N ALG CON TO A PT DUE E OF POB, W TO POB.	0.0000	0.3160	0.000000	\$95.73
080-060-500-060-00	SCHUPP, LOGAN 588 W BASING LN SANFORD, MI 48657 T15N R1W LOT 6 & E 34 FT OF LOT 5 BASING SUB & UND ONE TWENTY FOURTH INTEREST IN COM 150 FT S OF NW COR OF GOVT. LOT 6 SEC 12, TH S 30 FT, E TO CON 633, N ALG CON TO A PT DUE E OF POB, W TO POB.	0.0000	0.3190	0.000000	\$95.73
080-060-500-070-00	LEATH, BRIAN 572 W BASING LN SANFORD, MI 48657 T15N R1W LOT 7 BASING SUBD & UND ONE TWENTY FOURTH INTEREST IN COM 150 FT S OF NW COR OF GOVT LOT 6 SEC 12, TH S 30 FT, E TO CON 633, N ALG CON TO A PT DUE E OF POB, W TO POB.	0.0000	0.2530	0.000000	\$95.73

MIDLAND COUNTY DRAIN COMMISSION
Assessment Roll by Year

2022					
Project: 100 SANFORD LAKE					
Township: 080 JEROME					
Parcel Number	Owner Name	Assessed Acres	Acres	Percent	Assessment\$
080-060-500-080-00	COHEE, SHAWN A 558 W BASING LN SANFORD, MI 48657 T15N R1W LOT 8 BASING SUBD & UND ONE TWENTY FOURTH INTEREST IN COM 150 FT S OF NW COR OF GOVT LOT 6 SEC 12, TH S 30 FT, E TO CON 633, N ALG CON TO A PT DUE E OF POB, W TO POB.	0.0000	0.2370	0.000000	\$95.73
080-060-500-090-00	EAGAN, JONATHAN J W BASING LN SANFORD, MI 48657 T15N R1W LOT 9 BASING SUBD & UND ONE TWENTY FOURTH INTEREST IN COM 150 FT S OF NW COR OF GOVT. LOT 6 SEC 12, TH S 30 FT, E TO CON 633, N ALG CON TO A PT DUE E OF POB, W TO POB.	0.0000	0.2370	0.000000	\$95.73
080-060-500-100-00	EAGAN, JONATHAN J 546 W BASING LN SANFORD, MI 48657 T15N R1W LOT 10 BASING SUB & UND ONE TWENTY FOURTH INT IN COM 150 FT S OF NW COR OF GOVT LOT 6 SEC 12, TH S 30 FT, E TO CON 633, N ALG CON TO A PT DUE E OF POB, W TO POB.	0.0000	0.2370	0.000000	\$0.00
080-060-500-110-00	BRADFORD, RAYMOND-TOZIER, M W BASING LN SANFORD, MI 48657 T15N R1W W 40 FT OF N 40 FT OF LOT 12 BASING SUB. ASSESSED W/080-480- 500-530-00.	0.0000	0.0370	0.000000	\$0.00
080-060-500-111-00	BRADFORD, RAYMOND & MARIE ET AL 536 W BASING LN SANFORD, MI 48657 T15N R1W LOT 11 BASING SUB. EXC N 37.5 FT THEREOF & LOT 12 EXC N 40 FT. ALSO INC UND ONE TWENTY FOURTH INTEREST IN COM 150 FT S OF NW COR GOVT LOT 6 SEC 12, TH S 30 FT, E TO CON 633, N ALG CON TO A PT DUE E OF POB, W TO POB.	0.0000	0.4500	0.000000	\$95.73
080-060-500-130-00	HOEPPNER, LYNNE W BASING LN SANFORD, MI 48657 T15N R1W E 80 FT OF N 40 FT OF LOT 12 BASING SUB	0.0000	0.0730	0.000000	\$0.00
080-060-500-140-00	KOSNIK, BRUCE M 3125 N LAKE AVE SANFORD, MI 48657 T15N R1W LOT 13 BASING SUBD & UND ONE TWENTY FOURTH INTEREST IN COM 150 FT S OF NW COR OF GOVT. LOT 6 SEC 12, TH S 30 FT, E TO CON 633, N ALG CON TO A PT DUE E OF POB, W TO POB.	0.0000	0.2300	0.000000	\$95.73
080-060-500-150-00	KOSNIK, KEVIN R 3121 N LAKE AVE SANFORD, MI 48657	0.0000	0.4020	0.000000	\$95.73

MIDLAND COUNTY DRAIN COMMISSION
Assessment Roll by Year

2022
Project: 100 SANFORD LAKE

Township: 080 JEROME

Parcel Number	Owner Name	Assessed Acres	Acres	Percent	Assessment\$
	T15N R1W LOT 14 BASING SUBD & UND ONE TWENTY FOURTH INTEREST IN COM 150 FT S OF NW COR OF GOVT. LOT 6 SEC 12, TH S 30 FT, E TO CON 633, N ALG CON TO A PT DUE E OF POB, W TO POB.				
080-060-500-161-00	ARTHUR, TRAVIS N LAKE AVE SANFORD, MI 48657 T15N R1W LOT 16 BASING SUB & UND ONE TWENTY FOURTH INTEREST IN COM 150 FT S OF NW COR OF GOVT. LOT 6 SEC 12, TH S 30 FT, E TO CON 633, N ALG CON TO A PT DUE E OF POB, W TO POB.	0.0000	0.1970	0.000000	\$0.00
080-060-500-165-00	ARTHUR, TRAVIS 3091 N LAKE AVE SANFORD, MI 48657 T15N R1W LOT 15 BASING SUB.	0.0000	0.1900	0.000000	\$95.73
080-060-500-170-00	SHOCKNESSE, DAVID 529 W BASING LN SANFORD, MI 48657 T15N R1W LOT 17 BASING SUBD & UND ONE TWENTY FOURTH INTEREST IN COM 150 FT S OF NW COR OF GOVT. LOT 6 SEC 12, TH S 30 FT, E TO CON 633, N ALG CON TO A PT DUE E OF POB, W TO POB.	0.0000	0.2370	0.000000	\$95.73
080-060-500-180-00	MAGNUS, LISA A 531 W BASING LN SANFORD, MI 48657 T15N R1W LOT 18 BASING SUBD & UND ONE TWENTY FOURTH INTEREST IN COM 150 FT S OF NW COR OF GOVT. LOT 6 SEC 12, TH S 30 FT, E TO CON 633, N ALG CON TO A PT DUE E OF POB, W TO POB.	0.0000	0.2370	0.000000	\$95.73
080-060-500-191-00	SCHNEIDER, DENISE & SHERMAN, WAYNE 539 W BASING LN SANFORD, MI 48657 T15N R1W LOT 19 & E 70 FT OF LOT 20 BASING SUB & UND 1/24 INT IN COM 150 FT S OF NW/C OF GOVT LOT 6 SEC 12, TH S 30 FT, E TO CON 633, N ALG CON TO A PT DUE E OF POB, W TO POB.	0.0000	0.4580	0.000000	\$95.73
080-060-500-205-00	SCHNEIDER, DENISE W BASING LN SANFORD, MI 48657 T15N R1W W 5 FT OF LOT 20 BASING SUB.	0.0000	0.0160	0.000000	\$95.73
080-060-500-211-00	WHITEHEAD, JOSEPH P & TAYLOR A 545 W BASING LN SANFORD, MI 48657 T15N R1W LOT 21 & E 70 FT OF LOT 22 BASING SUB & UND 1/24 INTEREST IN COM 150 FT S OF NW/C OF GOVT LOT 6 SEC 12, TH S 30 FT, E TO CON 633, N ALG CON TO A PT DUE E OF POB, W TO POB.	0.0000	0.4580	0.000000	\$95.73
080-060-500-225-00	BLOOMFIELD, TODD D ET AL W BASING LN SANFORD, MI 48657	0.0000	0.0160	0.000000	\$0.00

MIDLAND COUNTY DRAIN COMMISSION
Assessment Roll by Year

2022
Project: 100 SANFORD LAKE

Township: 080 JEROME

Parcel Number	Owner Name	Assessed Acres	Acres	Percent	Assessment\$
	T15N R1W W 5 FT OF LOT 22 BASING SUB.				
080-060-500-230-00	BLOOMFIELD, TODD D ET AL 567 W BASING LN SANFORD, MI 48657 T15N R1W LOT 23 BASING SUBD & UND ONE TWENTY FOURTH INTEREST IN COM 150 FT S OF NW COR OF GOVT. LOT 6 SEC 12, TH S 30 FT, E TO CON 633, N ALG CON TO A PT DUE E OF POB, W TO POB.	0.0000	0.2370	0.000000	\$95.73
080-060-500-240-00	LEVERT, JIM & AMY 579 W BASING LN SANFORD, MI 48657 T15N R1W LOTS 24 & 25 BASING SUB & UND ONE TWENTY FOURTH INTEREST IN COM 150 FT S OF NW COR OF GOVT. LOT 6 SEC 12, TH S 30 FT, E TO CON 633, N ALG CON TO A PT DUE E OF POB, W TO POB.	0.0000	0.4730	0.000000	\$95.73
080-060-500-260-00	S&D REGAN PROPERTIES LLC 587 W BASING LN SANFORD, MI 48657 T15N R1W LOT 26 BASING SUBD & UND ONE TWENTY FOURTH INTEREST IN COM 150 FT S OF NW COR OF GOVT. LOT 6 SEC 12, TH S 30 FT, E TO CON 633, N ALG CON TO A PT DUE E OF POB, W TO POB.	0.0000	0.2430	0.000000	\$95.73
080-060-500-270-00	MAIER, SANDRA JO 605 W BASING LN SANFORD, MI 48657 T15N R1W LOT 27 BASING SUBD & UND ONE TWENTY FOURTH INTEREST IN COM 150 FT S OF NW COR OF GOVT. LOT 6 SEC 12, TH S 30 FT, E TO CON 633, N ALG CON TO A PT DUE E OF POB, W TO POB.	0.0000	0.4730	0.000000	\$95.73
080-060-500-280-00	STILLWELL, DENNIS ET AL 3118 N WEST RIVER RD SANFORD, MI 48657 T15N R1W LOT 28 BASING SUBD & UND ONE TWENTY FOURTH INTEREST IN COM 150 FT S OF NW COR OF GOVT. LOT 6 SEC 12, TH S 30 FT, E TO CON 633, N ALG CON TO A PT DUE E OF POB, W TO POB.	0.0000	0.2260	0.000000	\$95.73
080-060-500-290-00	DICE, JUNE A ET AL 3110 N WEST RIVER RD SANFORD, MI 48657 T15N R1W LOT 29 BASING SUBD & UND ONE TWENTY FOURTH INTEREST IN COM 150 FT S OF NW COR OF GOVT. LOT 6 SEC 12, TH S 30 FT, E TO CON 633, N ALG CON TO A PT DUE E OF POB, W TO POB.	0.0000	0.2480	0.000000	\$95.73
Section: 060		0.0000	7.3280	0.000000	\$2,201.79
Section: 120					
080-120-500-010-00	BOLAN, JEFFREY A 592 W CAMP RD SANFORD, MI 48657 T15N R1W LOT 1, 2, & 3 CAMPSITE SUB	0.0000	0.6700	0.000000	\$95.73

MIDLAND COUNTY DRAIN COMMISSION
Assessment Roll by Year

2022					
Project: 100 SANFORD LAKE					
Township: 080 JEROME					
Parcel Number	Owner Name	Assessed Acres	Acres	Percent	Assessment\$
080-120-500-040-00	HARRIS, SARAH A 582 W CAMP RD SANFORD, MI 48657 T15N R1W LOT 4 CAMPSITE SUB.	0.0000	0.2240	0.000000	\$95.73
080-120-500-050-00	HARRIS, SARAH A W CAMP RD SANFORD, MI 48657 T15N R1W LOT 5 CAMPSITE SUB. ASSESSED W/080-120-500-040-00.	0.0000	0.2240	0.000000	\$0.00
080-120-500-075-00	SCHRAMM, DENI & SCHRAMM, DENNIS JT 574 W CAMP RD SANFORD, MI 48657 T15N R1W LOT 6 & W 37 FT OF LOT 7 CAMPSITE SUB.	0.0000	0.3340	0.000000	\$95.73
080-120-500-082-00	REESE, CODY C & JONES JESSIE M 566 W CAMP RD SANFORD, MI 48657 T15N R1W LOTS 7 & 8 CAMPSITE SUB EXC W 37 FT OF LOT 7 CAMPSITE SUB.	0.0000	0.3370	0.000000	\$95.73
080-120-500-092-00	MID MICHIGAN RESIDENTIAL LLC 558 W CAMP RD SANFORD, MI 48657 T15N R1W LOT 9 & W 25 FT OF LOT 10 CAMPSITE SUB.	0.0000	0.2980	0.000000	\$95.73
080-120-500-101-00	FRITZ, DENA I 550 W CAMP RD SANFORD, MI 48657 T15N R1W E 50 FT OF LOT 10 & W 50 FT OF LOT 11 CAMPSITE SUB.	0.0000	0.2980	0.000000	\$95.73
080-120-500-111-00	BOBER, SARA 544 W CAMP RD SANFORD, MI 48657 T15N R1W E 25 FT OF LOT 11 & LOT 12 CAMPSITE SUB.	0.0000	0.2980	0.000000	\$95.73
080-120-500-130-00	GUZA, CAMMIE J 520 W CAMP RD SANFORD, MI 48657 T15N R1W LOTS 13 & 14 CAMPSITE SUB.	0.0000	0.4480	0.000000	\$95.73
080-120-500-150-00	RICE, LARRY D III 510 W CAMP RD SANFORD, MI 48657 T15N R1W LOT 15, CAMPSITE SUB	0.0000	0.2000	0.000000	\$95.73
080-120-500-165-00	RICHARDSON, CRAIG J & LAURA H&W 506 W CAMP RD SANFORD, MI 48657 T15N R1W LOT 16 & 17, CAMPSITE SUB.	0.0000	0.2330	0.000000	\$0.00
080-120-500-180-00	GLINSKI, STEVEN A & DIANE 494 W CAMP RD SANFORD, MI 48657 T15N R1W N 50 FT OF LOT 18 CAMPSITE SUB.	0.0000	0.0000	0.000000	\$191.45
080-120-500-190-00	RICHARDSON, CRAIG J & LAURA H&W 490 W CAMP RD SANFORD, MI 48657 T15N R1W S 25 FT OF LOT 18 & N 25 FT OF LOT 19 CAMPSITE SUB & THAT LAND LYG BETWEEN LOT & WATERS EDGE.	0.0000	0.0000	0.000000	\$191.45
080-120-500-200-00	SCHAFFER, MELISSA M 484 W CAMP RD SANFORD, MI 48657	0.0000	0.0000	0.000000	\$191.45

MIDLAND COUNTY DRAIN COMMISSION
Assessment Roll by Year

2022					
Project: 100 SANFORD LAKE					
Township: 080 JEROME					
Parcel Number	Owner Name	Assessed Acres	Acres	Percent	Assessment\$
	T15N R1W S 50 FT OF LOT 19 CAMPSITE SUB				
080-120-500-205-00	PAETZ, WALDEMAR C & 489 W CAMP RD SANFORD, MI 48657 T15N R1W LOTS 20 & 21 CAMPSITE SUB.	0.0000	0.0000	0.000000	\$191.45
080-120-500-230-00	GLESNER, RICHARD 505 W CAMP RD SANFORD, MI 48657 T15N R1W LOT 22 & N 25 FT OF LOT 23 CAMPSITE SUB	0.0000	0.1700	0.000000	\$95.73
080-120-500-240-00	MAXWELL, ROBERT J II & PENNY M H&W W CAMP RD SANFORD, MI 48657 T15N R1W S 50 FT OF LOT 23 CAMPSITE SUB ASSESSED WITH 080-011-400-410-00	0.0800	0.0800	0.000000	\$0.00
080-120-500-250-00	CROWL, JASON B & CROWL, MARGY 511 W CAMP RD SANFORD, MI 48657 T15N R1W LOT 24, CAMPSITE SUB	0.0000	0.2000	0.000000	\$95.73
080-120-500-260-00	MAXWELL, ROBERT J 515 W CAMP RD SANFORD, MI 48657 T15N R1W LOT 25 CAMPSITE SUB ASSESSED WITH 080-011-400-400-00	0.0000	0.2470	0.000000	\$0.00
080-120-500-270-00	STARKS, TERRY L 539 W CAMP RD SANFORD, MI 48657 T15N R1W LOT 26 CAMPSITE SUB.	0.0000	0.2470	0.000000	\$95.73
080-120-500-280-00	ROBERTS, PAULA A & ABBE, JEFF H&W 543 W CAMP RD SANFORD, MI 48657 T15N R1W LOT 27, CAMPSITE SUB	0.0000	0.2470	0.000000	\$95.73
080-120-500-290-00	GILLESPIE, ROBERT H ET UX 553 W CAMP RD SANFORD, MI 48657 T15N R1W LOT 28 CAMPSITE SUB	0.0000	0.2470	0.000000	\$95.73
080-120-500-300-00	SHEFFBUCH, JOHN C ET UX 559 W CAMP RD SANFORD, MI 48657 T15N R1W LOT 29 & 30 CAMPSITE SUB	0.0000	0.4930	0.000000	\$95.73
080-120-500-320-00	LYNCH, SCOTT & LETTS, NICOLE 569 W CAMP RD SANFORD, MI 48657 T15N R1W E 140 FT OF E 1/2 OF LOT 31 CAMPSITE SUB.	0.0000	0.4820	0.000000	\$95.73
080-120-500-330-00	DORCEY, WILLIAM JR 3042 N WEST RIVER RD SANFORD, MI 48657 T15N R1W W 1/2 OF LOT 31 CAMPSITE SUB.	0.0000	0.9300	0.000000	\$95.73
080-120-500-340-00	SCHULTZ, DAVE 579 W CAMP RD SANFORD, MI 48657 T15N R1W W 134 FT OF E 1/2 OF LOT 31 CAMPSITE SUB	0.0000	0.4610	0.000000	\$95.73
Section: 120		0.0800	7.3680	0.000000	\$2,488.94

MIDLAND COUNTY DRAIN COMMISSION
Assessment Roll by Year

2022					
Project: 100 SANFORD LAKE					
Township: 080 JEROME					
Parcel Number	Owner Name	Assessed Acres	Acres	Percent	Assessment\$
Section: 270					
080-270-500-010-00	STEVENS, BARBARA A 493 W FLANDERS BEACH RD SANFORD, MI 48657 T15N R1W LOT 1 FLANDER'S BEACH.	0.4290	0.4290	0.000000	\$0.00
080-270-500-020-00	SURPRENANT, DAVID C & DIANE H&W 3972 N WATER RD SANFORD, MI 48657 T15N R1W PART OF LOT 2 FLANDERS BEACH, COM NW COR LOT 2, TH S 27D 44M E ALNG WLY LN LOT 2 100 FT TO POB, TH N 58D E 97 FT, TH S 27D 59M E 35.25 FT, TH N 78D 24M E 99.13 FT, TH S 27D 44M E ALG ESTLY LN 140 FT, S 78D 24M W 200 FT, N 27D 44MW 140 FT TO POB. INCLUDES VALUE OF 080-001-200-261-00.	0.0000	0.6500	0.000000	\$191.45
080-270-500-025-00	SIEG, KENNETH G & CAROL R H&W 3980 N WATER RD SANFORD, MI 48657 T15N R1W PART OF LOT 2 FLANDERS BEACH, COM AT NW COR OF LOT 2, TH N 78D 24M E 200 FT, TH S 27D 44M E 100 FT, TH S 78D 24M W 99.13 FT, N 27D 59M W35.25 FT, S 58D W 97 FT, N 27D 44M W 100 FT. ASSESSED WITH PC 080-001-200-255-00.	0.0000	0.3900	0.000000	\$191.45
080-270-500-032-00	KURCHAK, ROBERT & EVELYN H&W 3956 N WATER RD SANFORD, MI 48657 T15N R1E PART OF LOT 3 FLANDERS BEACH. COM SW COR LOT 3, TH N 27D 44M W 100 FT, NELY 200 FT ALG NLY LN LOT 3, S 27D 44M E 60 FT, SWLY 192.54 FT. ALSO COM 33 FT S 62D 16M W OF NW COR LOT 3, TH S 27D 44M E 120 FT, S 62D 16M W TO CON 633, NWLY ALG CON 120 FT, N 62D 16M E TO POB. ALSO S 60 FT OF LOT 2 FLANDERS BEACH. ALSO ALL LAND LYING BETWEEN LOT & WATERS EDGE.	0.0000	0.6300	0.000000	\$191.45
080-270-500-040-00	MCNALLY, HENRY & RHONDA B 3948 N WATER RD SANFORD, MI 48657 T15N R1W LOT 4 FLANDER'S BEACH. EXC COM AT NW COR LOT 4, TH NE ALG N LN LOT 4 TO NE COR LOT 4, SW TO A PT ON SWLY LN LOT 4 20 FT SE FROM NW COR LOT 4, NW 20 FT TO POB. PARCEL 080-001-200-250-00 ASSESSED WITH THIS.	0.0000	0.5000	0.000000	\$191.45
080-270-500-050-00	MARTIN, DONALD J ET UX N WATER RD SANFORD, MI 48657 T15N R1W LOT 5 FLANDER'S BEACH & LAND LYG BET LOT & WATERS EDGE BET N & S LOT LNS EXTEN-DED. 080-001- 200-270-00 INCLUDED IN THIS ASSMT.	0.0000	0.5400	0.000000	\$191.45
080-270-500-060-00	MARTIN, DONALD J ET UX 3928 N WATER RD SANFORD, MI 48657 T15N R1W LOT 6 FLANDER'S BEACH.	0.0000	0.3340	0.000000	\$0.00
080-270-500-070-00	SCHALK, KIMBERLY S & CHRIS A W&H	0.0000	0.3940	0.000000	\$191.45

MIDLAND COUNTY DRAIN COMMISSION
Assessment Roll by Year

2022					
Project: 100 SANFORD LAKE					
Township: 080 JEROME					
Parcel Number	Owner Name	Assessed Acres	Acres	Percent	Assessment\$
	3926 N WATER RD SANFORD, MI 48657 T15N R1W LOT 7 FLANDER'S BEACH.				
080-270-500-080-00	FAN, NAIYUN 495 W TAYLOR DR SANFORD, MI 48657 T15N R1W SW 1/2 OF LOT 8 FLANDER'S BEACH & LAND LYG BET N & S LNS EXT WLY TO WATERS EDGE. INCL 080-001- 200-200-00.	0.0000	0.2500	0.000000	\$191.45
080-270-500-090-00	GRICE, TRACY M ET UX 486 W WOODLAND DR SANFORD, MI 48657 T15N R1W LOT 9 & NE 1/2 OF LOT 8 FLANDER'S BEACH.	0.6600	0.6600	0.000000	\$0.00
080-270-500-100-00	RIDENOUR, ANTHONY J 485 W WOODLAND DR SANFORD, MI 48657 T15N R1W LOT 10 FLANDERS BEACH.	0.4400	0.4400	0.000000	\$0.00
080-270-500-110-00	KNOWELS, FRANK E 3850 N WATER RD SANFORD, MI 48657 T15N R1W LOT 11 FLANDER'S BEACH. & LANDBET LOT & WATERS EDGE.	0.0000	0.4590	0.000000	\$191.45
080-270-500-120-00	MARKEL, DAVID R ET UX 3840 N WATER RD SANFORD, MI 48657 T15N R1W LOT 12 FLANDER'S BEACH. & LANDBETWEEN LOT & WATERS EDGE.	0.0000	0.4590	0.000000	\$191.45
080-270-500-135-00	BAYBECK, BECKIE 3820 N WATER RD SANFORD, MI 48657 T15N R1W LOT 13 & NWLY 61 FT OF LOT 14 FLANDERS BEACH SUB & COM N 47D 20M W 50 FT SE COR LOT 14 FLANDERS BEACH SUB, TH N 64D 24M E 58 FT, S 54D 42M W 55.05 FT, S 47D 20M E 10 FT. INCL LAND LYING BTWN N WATER RD (DESC AS SANFORD LAKE DR) AND THE WATERS EDGE.	0.7600	0.7600	0.000000	\$0.00
080-270-500-155-00	GARNER, ROGER L 3798 N WATER RD SANFORD, MI 48657 T15N R1W LOT 15 & ELY 50 FT OF LOT 14 FLANDER'S BEACH. EXC COM N 47D 20M W 50 FT OF SE COR LOT 14, TH N 64D 24M E 58 FT, S 54D 42M W 55.05 FT, S 47D 20M E 10 FT	1.1990	1.1990	0.000000	\$0.00
080-270-500-160-00	DAMAR PROPERTIES LLC 3776 N WATER RD SANFORD, MI 48657 T15N R1W LOTS 16 & 17 FLANDER'S BEACH & LAND BET LOTS & WATERS EDGE.	0.0000	1.1250	0.000000	\$191.45
080-270-500-181-00	CZABALA, FRANCIS A & SALLY H&W TRUST 3768 N WATER RD SANFORD, MI 48657 T15N R1W LOT 18 & 19 FLANDERS BEACH & THAT PART LYG BET LOT & WATERS EDGE.	0.0000	0.9180	0.000000	\$191.45
080-270-500-200-00	WING, HARRY & CHERYL H&W 3734 N WATER RD SANFORD, MI 48657	0.0000	0.4560	0.000000	\$191.45

**MIDLAND COUNTY DRAIN COMMISSION
Assessment Roll by Year**

2022					
Project: 100 SANFORD LAKE					
Township: 080 JEROME					
Parcel Number	Owner Name	Assessed Acres	Acres	Percent	Assessment\$
	T15N R1W LOT 20 FLANDERS BEACH.				
080-270-500-210-00	KEYES, JAMES N & LORI A H&W 3728 N WATER RD SANFORD, MI 48657 T15N R1W LOT 21 FLANDERS BEACH.	0.0000	0.4560	0.000000	\$0.00
Section: 270		3.4880	11.0490	0.000000	\$2,297.40
Section: 280					
080-280-001-012-00	SCHOENHERR, STEVEN & BETHANY TRUST W FRANCIS RD SANFORD, MI 48657 T15N R1W PART OF LOT 1 BLK 1 FRANCIS GROVE. COM 162.36 FT E OF SW COR LOT 1, TH N 160.51 FT, S 85D 26M 14S E TO SEC LN, S 160.47 FT, W 205.67 FT	0.0000	0.7580	0.000000	\$191.45
080-280-001-013-00	HOLLOMAN, KEVIN L & ANN K 514 W FRANCIS RD SANFORD, MI 48657 T15N R1W PART OF LOT 1 BLK 1 FRANCIS GROVE. COM 81.18 FT E OF SW COR OF LOT 1, TH N 321.88 FT, S 85D 26M 14S E 286.87 FT, S 161.36 FT, W TO A PT 160.51 FT N OF S LN LOT 1, S 160.51 FT, N85D 26M 52S W 81.18 FT.	0.0000	1.3900	0.000000	\$191.45
080-280-001-014-00	CORBAT, RICHARD D & SHARLYN L W FRANCIS RD SANFORD, MI 48657 T15N R1W PART OF LOT 1 BLK 1 FRANCIS GROVE. COM AT SW COR OF LOT 1, TH N 322 FT, S 85D 26M 14S E 81.18 FT, S 321.88 FT, N 85D 26M 52S W 81.18 FT	0.0000	0.6000	0.000000	\$191.45
080-280-001-020-00	CORBAT, RICHARD D JR & SHARLYN L 3770 N BAILEY RD SANFORD, MI 48657 T15N R1W LOT 2 BLK 1 FRANCIS GROVE.	0.0000	2.7200	0.000000	\$191.45
080-280-001-030-00	GRAY, DYLAN & HAYLEE 3774 N BAILEY RD SANFORD, MI 48657 T15N R1W LOT 3, BLK 1, FRANCIS GROVE.	0.0000	0.3100	0.000000	\$95.73
080-280-001-040-00	OSBOURNE, LEONA M TRUST W BENWAY RD SANFORD, MI 48657 T15N R1W LOT 4, BLK 1, FRANCIS GROVE.	0.0000	0.1720	0.000000	\$95.73
080-280-001-050-00	CORBAT, RICHARD D SR ET UX 541 W BENWAY RD SANFORD, MI 48657 T15N R1W LOT 5, BLK 1, FRANCIS GROVE.	0.0000	0.2070	0.000000	\$95.73
080-280-001-061-00	CORBAT, RICHARD D SR & YVONNE M W BENWAY RD SANFORD, MI 48657 T15N R1W LOT 6, BLK 1, FRANCIS GROVE. EXC E 3 1/2 FT.	0.0000	0.1660	0.000000	\$0.00
080-280-001-071-00	OZARK, JULIA 525 W BENWAY RD SANFORD, MI 48657	0.0000	0.0800	0.000000	\$95.73

MIDLAND COUNTY DRAIN COMMISSION
Assessment Roll by Year

2022					
Project: 100 SANFORD LAKE					
Township: 080 JEROME					
Parcel Number	Owner Name	Assessed Acres	Acres	Percent	Assessment\$
	T15N R1W LOT 7 & E 3 1/2 FT OF LOT 6, BLK 1, FRANCIS GROVE.				
080-280-001-085-00	BENWAY, DAVID & CAROL TRUST ET AL 515 W BENWAY RD SANFORD, MI 48657 T15N R1W LOTS 8 & 9, BLK 1, FRANCIS GROVE.	0.0000	0.1720	0.000000	\$95.73
080-280-001-100-00	MANCHESTER, DALE C ET AL 503 W BENWAY RD SANFORD, MI 48657 T15N R1W LOTS 10 & 11, BLK 1, FRANCIS GROVE.	0.0000	0.2150	0.000000	\$191.45
080-280-002-010-00	ARNDT, STEVEN P 516 W BENWAY RD SANFORD, MI 48657 T15N R1W LOTS 1 & 2, BLK 2, FRANCIS GROVE.	0.0000	0.2280	0.000000	\$95.73
080-280-002-030-00	ARNDT, STEVEN P W BENWAY RD SANFORD, MI 48657 T15N R1W LOT 3, BLK 2, FRANCIS GROVE.	0.0000	0.1150	0.000000	\$0.00
080-280-002-040-00	ARNDT, STEVEN P W BENWAY RD SANFORD, MI 48657 T15N R1W LOT 4, BLK 2, FRANCIS GROVE.	0.0000	0.1150	0.000000	\$95.73
080-280-002-050-00	CORBAT, RICHARD D JR & SHARLYN L 534 W BENWAY RD SANFORD, MI 48657 T15N R1W LOTS 5 & 6, BLK 2, FRANCIS GROVE.	0.0000	0.2300	0.000000	\$95.73
080-280-002-070-00	DUNGEY, THOMAS W & BARBARA J H&W W BENWAY RD SANFORD, MI 48657 T15N R1W LOTS 7 & 8, BLK 2, FRANCIS GROVE.	0.0000	0.2300	0.000000	\$95.73
080-280-002-090-00	RIGGIE, JACOB L & DANA H&W 3790 N BAILEY RD SANFORD, MI 48657 T15N R1W LOT 9, BLK 2, FRANCIS GROVE.	0.0000	0.1150	0.000000	\$95.73
080-280-002-100-00	GILBERT, TIMOTHY J 3802 N BAILEY RD SANFORD, MI 48657 T15N R1W LOTS 10,11 & 12, BLK 2, FRANCIS GROVE.	0.0000	0.3440	0.000000	\$95.73
080-280-002-130-00	MEDFORD, VERNON R & BEVERLY J 545 W KEITH RD SANFORD, MI 48657 T15N R1W LOTS 13 & 14, BLK 2, FRANCIS GROVE.	0.0000	0.2300	0.000000	\$95.73
080-280-002-150-00	MEDFORD, VERNON R & BEVERLY J W KEITH RD SANFORD, MI 48657 T15N R1W LOT 15, BLK 2 FRANCIS GROVE.	0.0000	0.1150	0.000000	\$0.00
080-280-002-160-00	DOEHRING, DOUGLAS R W KEITH RD SANFORD, MI 48657	0.0000	0.1150	0.000000	\$0.00

MIDLAND COUNTY DRAIN COMMISSION
Assessment Roll by Year

2022					
Project: 100 SANFORD LAKE					
Township: 080 JEROME					
Parcel Number	Owner Name	Assessed Acres	Acres	Percent	Assessment\$
	T15N R1W LOT 16, BLK 2, FRANCIS GROVE.				
080-280-002-170-00	DOEHRING, DOUGLAS R 3815 N VANDENBURG RD SANFORD, MI 48657	0.0000	0.1720	0.000000	\$0.00
	T15N R1W LOT 17, BLK 2, FRANCIS GROVE.				
080-280-003-010-00	RUSMISEL, DENNIS M 506 W BENWAY RD SANFORD, MI 48657	0.0000	0.1320	0.000000	\$191.45
	T15N R1W LOT 1, BLK 3, FRANCIS GROVE.				
080-280-003-020-00	VERGA, LAWRENCE ET AL 3810 N VANDENBURG RD SANFORD, MI 48657	0.0000	0.1700	0.000000	\$191.45
	T15N R1W LOT 2, BLK 3, FRANCIS GROVE.				
080-280-003-030-00	BRETHOUR, GREGORY B & LORI A 3812 N VANDENBURG RD SANFORD, MI 48657	0.0000	0.0920	0.000000	\$191.45
	T15N R1W LOT 3, BLK 3, FRANCIS GROVE.				
080-280-003-040-00	MCNALLY, RHONDA B & HENRY E 3816 N VANDENBURG RD SANFORD, MI 48657	0.0000	0.0920	0.000000	\$191.45
	T15N R1W LOT 4, BLK 3, FRANCIS GROVE.				
080-280-004-010-00	SCHWEIM, JOSHUA 3826 N VANDENBURG RD SANFORD, MI 48657	0.0000	0.0920	0.000000	\$191.45
	T15N R1W LOT 1, BLK 4, FRANCIS GROVE.				
080-280-004-021-00	RAKOWSKI, BARBARA A 3832 N VANDENBURG RD SANFORD, MI 48657	0.0000	0.0780	0.000000	\$191.45
	T15N R1W COM AT SW COR OF LOT 2 BLK 4 FRANCIS GROVE, TH N 15D 42M W 44 FT, N 74D 17M E 46 FT, N 59D 43M E 29.96 FT, S 15D 42M E 51.54 FT, S 74D 17M W 75 FT.				
080-280-004-031-00	DIENER, HAROLD A *TRUST* 3836 N VANDENBURG RD SANFORD, MI 48657	0.0000	0.1060	0.000000	\$191.45
	T15N R1W PART OF LOT 2 & LOT 3 BLK 4, FRANCIS GROVE SUB. COM ON WLY LN LOT 2 AT A PT S 15D 42M E 9.54 FT FROM NW COR LOT 2, TH N 15D 42M W 63.08 FT, N 74D 17M E 75 FT, S 15D 42M E 55.54 FT, S 59D 43M W 29.96 FT, S 74D 17M W 46 FT.				
080-280-004-040-00	STUART, DONALD A II 3842 N VANDENBURG RD SANFORD, MI 48657	0.0000	0.0920	0.000000	\$191.45
	T15N R1W LOT 4, BLK 4, FRANCIS GROVE.				
080-280-005-010-00	DOEHRING, DOUGLAS 3831 N VANDENBURG RD SANFORD, MI 48657	0.0000	0.1940	0.000000	\$95.73
	T15N R1W LOT 1, BLK 5, FRANCIS GROVE.				
080-280-005-020-00	COUTURE, DONALD JR & SHERRY L H&W 538 W KEITH RD	0.0000	0.2300	0.000000	\$95.73

MIDLAND COUNTY DRAIN COMMISSION
Assessment Roll by Year

2022					
Project: 100 SANFORD LAKE					
Township: 080 JEROME					
Parcel Number	Owner Name	Assessed Acres	Acres	Percent	Assessment\$
	SANFORD, MI 48657 T15N R1W LOTS 2 & 3, BLK 5, FRANCIS GROVE.				
080-280-005-040-00	BEILER, GERALD F ET UX 540 W KEITH RD SANFORD, MI 48657 T15N R1W LOT 4, BLK 5, FRANCIS GROVE.	0.0000	0.1150	0.000000	\$95.73
080-280-005-050-00	BEILER, GERALD F ET UX W KEITH RD SANFORD, MI 48657 T15N R1W LOTS 5,6 & 7, BLK 5, FRANCIS GROVE	0.0000	0.3440	0.000000	\$0.00
080-280-005-080-00	DRESCH, SCOTT E 551 W DONALD RD SANFORD, MI 48657 T15N R1W LOTS 8 & 9, BLK 5, FRANCIS GROVE.	0.0000	0.2300	0.000000	\$95.73
080-280-005-100-00	GRIESSEL, GREGORY V & CHRISTINE 535 W DONALD RD SANFORD, MI 48657 T15N R1W LOTS 10, 11 & 12, BLK 5, FRANCIS GROVE.	0.0000	0.3440	0.000000	\$95.73
080-280-005-130-00	MERILLAT, DANIEL & ANGELA H&W 3841 N VANDENBURG RD SANFORD, MI 48657 T15N R1W LOTS 13 & 14, BLK 5, FRANCIS GROVE.	0.0000	0.2430	0.000000	\$95.73
080-280-006-010-00	GIEDROCZ, ANDREW W & RUTH C H&W 522 W DONALD RD SANFORD, MI 48657 T15N R1W LOT 1, BLK 6, FRANCIS GROVE.	0.0000	0.1400	0.000000	\$191.45
080-280-006-020-00	MOE, MARY C 530 W DONALD RD SANFORD, MI 48657 T15N R1W LOTS 2 & 3, BLK 6, FRANCIS GROVE.	0.0000	0.3600	0.000000	\$191.45
080-280-006-041-00	GETGOOD, JAMES L & VICKI L H&W 536 W DONALD RD SANFORD, MI 48657 T15N R1W COM AT SE COR OF LOT 4, BLK 6 FRANCIS GROVE SUB, TH N 86D 12M W 89.13 FT, N 38D 31M E 111.64 FT, N 27D 12M E 113.27 FT, S 62D 48M E 59.82 FT TO NE COR LOT 4, S 27D 12M W 186.78 FT.	0.0000	0.3000	0.000000	\$191.45
080-280-006-050-00	BUCHOLZ, THOMAS J ET UX 540 W DONALD RD SANFORD, MI 48657 T15N R1W COM AT SW COR OF LOT 6, BLK. 6 OF FRANCIS GROVE SUB, TH N 27D 12M E 256.02 FT ALG LNOF LOT 6, S 62D 48M E 100.18 FT, S 27D 12M W 113.27 FT, S 38D 31M W 111.64 FT, N 86D 12M W 85.21 FT.	0.0000	0.5100	0.000000	\$191.45
080-280-006-070-00	GRICAR, JOEL J 580 W DONALD RD SANFORD, MI 48657 T15N R1W LOTS 7 & 8, BLK 6, FRANCIS GROVE.	0.0000	0.5600	0.000000	\$191.45
080-280-006-090-00	CRISWELL, LINDA C	0.0000	0.1800	0.000000	\$191.45

MIDLAND COUNTY DRAIN COMMISSION
Assessment Roll by Year

2022
Project: 100 SANFORD LAKE

Township: 080 JEROME

Parcel Number	Owner Name	Assessed Acres	Acres	Percent	Assessment\$
3864 N BAILEY RD SANFORD, MI 48657 T15N R1W LOT 9, BLK 6, FRANCIS GROVE.					
Section: 280		0.0000	13.4030	0.000000	\$5,360.69
Section: 300					
080-300-500-010-00	STREETER, CHRIS M & SUSAN J H&W 3261 N GENRICH DR SANFORD, MI 48657 T15N R1W LOT 1 GENRICH POINT SUB	0.0000	0.8600	0.000000	\$191.45
080-300-500-020-00	MIZELL, CHESS & KRISTEN H&W TRUSTS 3265 N GENRICH DR SANFORD, MI 48657 T15N R1W LOT 2 & 3 GENRICH POINT SUB	0.0000	0.9400	0.000000	\$191.45
080-300-500-040-00	BRAND, BRUCE A ET UX 3293 N GENRICH DR SANFORD, MI 48657 T15N R1W LOT 4&5 GENRICH POINT SUB.	0.0000	0.3750	0.000000	\$95.73
080-300-500-060-00	HORDEN REVOCABLE TRUST 3309 N GENRICH DR SANFORD, MI 48657 T15N R1W LOT 6 & 7 GENRICH POINT SUB.	0.0000	0.3820	0.000000	\$95.73
080-300-500-080-00	POKRIEFKA, GERALD & ZOANNE 3323 N GENRICH DR SANFORD, MI 48657 T15N R1W LOT 8 GENRICH POINT SUB	0.0000	0.4600	0.000000	\$191.45
080-300-500-090-00	ALEXANDER, MATTHEW T 3322 N GENRICH DR SANFORD, MI 48657 T15N R1W LOT 9 GENRICH POINT SUB. EXC COM 322 FT N & S 87D 45M W 420 FT FROM CEN OF SEC, TH S 87D 45M W 174.5 FT, N 16D 53M W 106.68 FT, N 88D 6M E 189.65 FT, S 47.45 FT, SELY 15.6 FT TO ARC OF 40 FT RADIUS CURVE, SLY ALG ARC 44.92 FT.	0.0000	0.4000	0.000000	\$191.45
080-300-500-100-00	FISCHER, ERIC & SAMANTHA 3326 N GENRICH DR SANFORD, MI 48657 T15N R1W SLY PART OF LOT 9 GENRICH POINT SUB DESCRIB AS: COM 322 FT N & S 87D 45M W 420 FT FROM CEN OF SEC, TH S 87 D 45M W 174.5 FT, N 16D 53M W 106.68 FT, N 88D 6M E 189.65 FT, S 47.45 FT, SELY 15.6 FT TO ARC OF 40 FT RADIUS CURVE, SLY ALG ARC 44.92 FT. & LAND LYG WLY OF LOT TO WATERS EDGE BET N&S PROP LN EXT.	0.0000	0.4200	0.000000	\$191.45
080-300-500-110-00	LOEBRICH, GARY W TRUST 3314 N GENRICH DR SANFORD, MI 48657 T15N R1W LOTS 10 & 11 & 12 GENRICH POINT SUB	0.0000	0.8500	0.000000	\$191.45
080-300-500-130-00	FIRTH, LELAND H 3292 N GENRICH DR SANFORD, MI 48657 T15N R1W LOT 13 GENRICH POINT SUB. & THAT LAND LYG BETWEEN LOT & WATERS EDGE	0.0000	0.2910	0.000000	\$191.45

MIDLAND COUNTY DRAIN COMMISSION
Assessment Roll by Year

2022					
Project: 100 SANFORD LAKE					
Township: 080 JEROME					
Parcel Number	Owner Name	Assessed Acres	Acres	Percent	Assessment\$
080-300-500-140-00	ANDERSON, GARY L & KATHLEEN E 3284 N GENRICH DR SANFORD, MI 48657 T15N R1W LOT 14 GENRICH POINT SUB. & THAT LAND LYG BETWEEN LOT & WATERS EDGE.	0.0000	0.2740	0.000000	\$191.45
Section: 300		0.0000	5.2520	0.000000	\$1,723.06
Section: 320					
080-320-500-010-00	FRISBIE, JARED N WEST RIVER RD SANFORD, MI 48657 T15N R1W LOT 1 GIL-HAVEN SUB.	0.0000	0.4220	0.000000	\$0.00
080-320-500-020-00	RIVES, EMILY I 3196 N WEST RIVER RD SANFORD, MI 48657 T15N R1W LOT 2 GIL-HAVEN SUB.	0.0000	0.4220	0.000000	\$0.00
080-320-500-030-00	RUBENACKER, JOSEPH & JENNIFER L 3182 N WEST RIVER RD SANFORD, MI 48657 T15N R1W LOT 3 GIL-HAVEN SUB.	0.0000	0.4040	0.000000	\$0.00
080-320-500-042-00	ISAACSON, REBECCA 3176 N WEST RIVER RD SANFORD, MI 48657 T15N R1W LOT 4 GIL-HAVEN SUB.	0.0000	0.4040	0.000000	\$0.00
080-320-500-050-00	PARKER, RONALD 3172 N WEST RIVER RD SANFORD, MI 48657 T15N R1W LOT 5 GIL-HAVEN SUB.	0.0000	0.4040	0.000000	\$0.00
080-320-500-060-00	DIRETTE, JEANNINE C 3162 N WEST RIVER RD SANFORD, MI 48657 T15N R1W LOT 6 GIL-HAVEN SUB.	0.0000	0.4040	0.000000	\$0.00
080-320-500-070-00	ARNDT, DAVID L & PENNY L 3138 N WEST RIVER RD SANFORD, MI 48657 T15N R1W LOT 7 GIL-HAVEN SUB.	0.0000	0.4700	0.000000	\$0.00
080-320-500-080-00	PRECZEWSKI, WILLIAM N GIL-HAVEN CT SANFORD, MI 48657 T15N R1W LOT 8 GIL-HAVEN SUB.	0.0000	0.7900	0.000000	\$0.00
080-320-500-091-00	MERRYMAN, MICHAEL 3181 N GIL-HAVEN CT SANFORD, MI 48657 T15N R1W LOT 9 GIL-HAVEN SUB.	0.0000	0.4780	0.000000	\$0.00
080-320-500-101-00	BURGER, JACOB & MELANIE 3171 N GIL-HAVEN CT SANFORD, MI 48657 T15N R1W LOT 10 GIL-HAVEN SUB.	0.0000	0.4450	0.000000	\$0.00
080-320-500-110-00	DILLON, KEVIN 3161 N GIL-HAVEN CT SANFORD, MI 48657 T15N R1W LOT 11 GIL-HAVEN SUB.	0.0000	0.5630	0.000000	\$0.00
080-320-500-121-00	HOMPSTEAD, CEAN R 610 W RIDGE DR SANFORD, MI 48657 T15N R1W LOTS 12, 13 & 14 GIL-HAVEN SUB.	0.0000	1.3060	0.000000	\$0.00

MIDLAND COUNTY DRAIN COMMISSION
Assessment Roll by Year

2022					
Project: 100 SANFORD LAKE					
Township: 080 JEROME					
Parcel Number	Owner Name	Assessed Acres	Acres	Percent	Assessment\$
080-320-500-150-00	KRANZ, KEVIN J ET UX 3162 N GIL-HAVEN CT SANFORD, MI 48657 T15N R1W LOT 15 GIL-HAVEN SUB.	0.0000	0.4890	0.000000	\$0.00
080-320-500-160-00	ROPP, NICHOLE 3170 N GIL-HAVEN CT SANFORD, MI 48657 T15N R1W LOT 16 GIL-HAVEN SUB.	0.0000	0.4290	0.000000	\$0.00
080-320-500-170-00	MELCHERT, JAMES & BRIGETTE 3184 N GIL-HAVEN CT SANFORD, MI 48657 T15N R1W LOT 17 GIL-HAVEN SUB.	0.0000	0.4010	0.000000	\$191.45
080-320-500-180-00	RALKO, PATRICIA & DANA 3206 N GIL-HAVEN CT SANFORD, MI 48657 T15N R1W LOT 18 GIL-HAVEN SUB.	0.0000	0.5300	0.000000	\$191.45
Section: 320		0.0000	8.3610	0.000000	\$382.90
Section: 480					
080-480-500-010-00	MCGOWAN, PAUL L & BARBARA J H&W 3128 N LAKE AVE SANFORD, MI 48657 T15N R1W LOT 1 PHILLIPS SUB & LAND LYG BET CON 633 & E LN OF LOT 1 BET N & S LOT LINES EXT.	0.0000	0.1500	0.000000	\$191.45
080-480-500-020-00	FERNANDES, MARTINO & CHERYL TRUST 3136 N LAKE AVE SANFORD, MI 48657 T15N R1W LOTS 2&3 PHILLIPS SUB & LAND E OF LOTS 2 & 3 TO WATERS EDGE BET S LN LOT 2 & N LN LOT 3 EXTENDED. 080-012-300-360-00.	0.0000	0.2900	0.000000	\$191.45
080-480-500-040-00	HORAN, BRITTNEY 3140 N LAKE AVE SANFORD, MI 48657 T15N R1W LOT 4 PHILLIPS SUB & LAND BET LOT & CON 633 & BET N&S LOT LNS EXTENDED. PARCEL 080-012-300-370-00 ASSD WITH THIS PARCEL.	0.0000	0.0920	0.000000	\$191.45
080-480-500-050-00	EASTMAN, STEVE & JEAN H&W 3144 N LAKE AVE SANFORD, MI 48657 T15N R1W LOT 5 PHILLIPS SUB & LAND E OFLOT TO CON 633 BET N&S LOT LNS EXTENDED. 080-012-300-380-00 ASSD WITH THIS PCL.	0.0000	0.0920	0.000000	\$191.45
080-480-500-060-00	MERILLAT, FLORENCE I 3154 N LAKE AVE SANFORD, MI 48657 T15N R1W LOTS 6, 7, 8 & 9 PHILLIPS SUB & LAND E OF LOTS TO CON 633 BET N & S LOT LNS EXTENDED. 080-012-300 -390-00	0.0000	0.0000	0.000000	\$191.45
080-480-500-100-00	MARTIN, THERESE M 511 W RIDGE DR SANFORD, MI 48657 T15N R1W LOT 10 & ELY 26.67 FT OF LOT 59 PHILLIPS SUB.	0.0000	0.1530	0.000000	\$95.73
080-480-500-110-00	GUNN-BOYCE, DEBRA K N LAKE AVE SANFORD, MI 48657	0.0000	0.0000	0.000000	\$191.45

MIDLAND COUNTY DRAIN COMMISSION
Assessment Roll by Year

2022					
Project: 100 SANFORD LAKE					
Township: 080 JEROME					
Parcel Number	Owner Name	Assessed Acres	Acres	Percent	Assessment\$
	T15N R1W LOT 11 PHILLIPS SUB. PARCEL EXTENDS TO WATERS EDGE.				
080-480-500-120-00	GUNN-BOYCE, DEBRA K 3178 N LAKE AVE SANFORD, MI 48657 T15N R1W LOT 12 PHILLIPS SUB & COM AT MOST NLY COR LOT 12, TH N 69D E TO WATERS EDGE, ELY ALG WATERS EDGE TO WLY LN LOT 11 PHILLIPS SUB EXT, S TO MOST ELY COR LOT 12, NW TO POB. 080-011-400-040-00.	0.0000	0.0000	0.000000	\$0.00
080-480-500-131-00	GARNO, JAMES C & KOURTNEY M H&W 3186 N LAKE AVE SANFORD, MI 48657 T15N R1E LOT 13 PHILLIPS SUB & THAT LAND LYING BETWEEN LOT & WATERS EDGE.	0.0000	0.0000	0.000000	\$191.45
080-480-500-141-00	MALICOAT, BETTY 3190 N LAKE AVE SANFORD, MI 48657 T15N R1W LOT 14 PHILLIPS SUB & THAT LAND LYING BETWEEN LOT & WATERS EDGE.	0.0000	0.0000	0.000000	\$191.45
080-480-500-150-00	BRYANT, LINDA J 3194 N LAKE AVE SANFORD, MI 48657 T15N R1W LOT 15 PHILLIPS SUB & LAND BETWEEN LOT 15 & WATERS EDGE	0.0000	0.0000	0.000000	\$191.45
080-480-500-160-00	SHERRY, RICHARD JR & VICKI TRUST & 3198 N LAKE AVE SANFORD, MI 48657 T15N R1W LOT 16 PHILLIPS SUB & LAND BETWEEN LOT 16 & WATERS EDGE.	0.0000	0.0000	0.000000	\$191.45
080-480-500-170-00	MASHUE, OTTIE L&SPANGLER,BETTY N LAKE AVE SANFORD, MI 48657 T15N R1W LOT 17 PHILLIPS SUB.	0.0000	0.0000	0.000000	\$191.45
080-480-500-180-00	MASHUE, OTTIE L&SPANGLER,BETTY 3206 N LAKE AVE SANFORD, MI 48657 T15N R1W LOT 18 PHILLIPS SUB.	0.0000	0.0860	0.000000	\$0.00
080-480-500-190-00	BYERS, DALE R ET AL 3210 N LAKE AVE SANFORD, MI 48657 T15N R1W LOT 19 PHILLIPS SUB & LAND BETWEEN LOT 19 & WATERS EDGE.	0.0000	0.0000	0.000000	\$191.45
080-480-500-200-00	GARNO, JAMES C & KOURTNEY M H&W 3191 N LAKE AVE SANFORD, MI 48657 T15N R1W LOT 20 PHILLIPS SUB.	0.0000	0.0760	0.000000	\$0.00
080-480-500-210-00	GARNO, JAMES C & KOURTNEY M H&W N LAKE AVE SANFORD, MI 48657 T15N R1W LOT 21 PHILLIPS SUB.	0.0000	0.0610	0.000000	\$0.00
080-480-500-220-00	ROWLEY, JACOB & SARAH JO 3187 N LAKE AVE SANFORD, MI 48657 T15N R1W LOT 22 PHILLIPS SUB.	0.0000	0.0960	0.000000	\$95.73
080-480-500-230-00	PFEIFFER, CHRIS A & DEBORAH G N LAKE AVE	0.0000	0.0670	0.000000	\$0.00

MIDLAND COUNTY DRAIN COMMISSION
Assessment Roll by Year

2022
Project: 100 SANFORD LAKE

Township: 080 JEROME

Parcel Number	Owner Name	Assessed Acres	Acres	Percent	Assessment\$
	SANFORD, MI 48657 T15N R1W LOT 23 PHILLIPS SUB.				
080-480-500-240-00	BYERS, DALE R ET AL N LAKE AVE SANFORD, MI 48657 T15N R1W LOT 24 PHILLIPS SUB.	0.0000	0.0490	0.000000	\$0.00
080-480-500-250-00	BYERS, DALE R ET AL N WEST ST SANFORD, MI 48657 T15N R1W LOT 25 PHILLIPS SUB.	0.0000	0.0730	0.000000	\$0.00
080-480-500-261-00	TIMBERWOLF DEVELOPMENT LLC 3157 N WEST ST SANFORD, MI 48657 T15N R1W LOTS 26, 27 & 28 PHILLIPS SUB.	0.0000	0.2200	0.000000	\$95.73
080-480-500-290-00	PATRICK, CANDICE 3147 N WEST ST SANFORD, MI 48657 T15N R1W LOTS 29, 30 & 31 PHILLIPS SUB.	0.0000	0.2200	0.000000	\$95.73
080-480-500-320-00	GARNO, JAMES C & KOURTNEY M H&W N WEST ST SANFORD, MI 48657 T15N R1W LOT 32 PHILLIPS SUB.	0.0000	0.0680	0.000000	\$0.00
080-480-500-350-00	SWIFT, STEVEN R & SWIFT, SANDRA K 538 W RIDGE DR SANFORD, MI 48657 T15N R1W LOTS 35 & 36 & S 16 FT OF LOT 34 PHILLIPS SUB.	0.0000	0.1650	0.000000	\$95.73
080-480-500-375-00	SAPYAK, MICHAEL & CAROL H&W 3148 N WEST ST SANFORD, MI 48657 T15N R1W LOT 33 & N 21 FT OF LOT 34, LOT 37 & LOT 38, PHILLIPS SUB.	0.0000	0.2700	0.000000	\$95.73
080-480-500-390-00	ROWLEY, JACOB & SARAH JO W NORTH ST SANFORD, MI 48657 T15N R1W LOT 39 & W 1/2 OF LOT 40 PHILLIPS SUB.	0.0000	0.1230	0.000000	\$0.00
080-480-500-420-00	ROWLEY, JACOB & SARAH JO 530 W RIDGE DR SANFORD, MI 48657 T15N R1W LOT 41 & 42 & W 22 FT OF LOT 43 PHILLIPS SUB.	0.0000	0.2000	0.000000	\$95.73
080-480-500-440-00	MIGUT, EMILY E & JOSHUA C W RIDGE DR SANFORD, MI 48657 T15N R1W LOT 44 & E 15 FT OF LOT 43 PHILLIPS SUB.	0.0000	0.1100	0.000000	\$95.73
080-480-500-450-00	EASTMAN, DOUGLAS O 3153 N LAKE AVE SANFORD, MI 48657 T15N R1W LOT 45 PHILLIPS SUB.	0.0000	0.1200	0.000000	\$95.73
080-480-500-460-00	SCHNEIDMILLER, DENNIS JR 3149 N LAKE AVE SANFORD, MI 48657 T15N R1W LOT 46 & E 1/2 OF LOT 40 PHILLIPS SUB.	0.0000	0.1300	0.000000	\$95.73
080-480-500-470-00	MIGUT, EMILY E & JOSHUA C 3145 N LAKE AVE	0.0000	0.0900	0.000000	\$0.00

MIDLAND COUNTY DRAIN COMMISSION
Assessment Roll by Year

2022					
Project: 100 SANFORD LAKE					
Township: 080 JEROME					
Parcel Number	Owner Name	Assessed Acres	Acres	Percent	Assessment\$
	SANFORD, MI 48657 T15N R1W LOT 47 PHILLIPS SUB.				
080-480-500-480-00	MUNRO, ARTHUR D & BETH A BRUCK- 508 W RIDGE DR SANFORD, MI 48657 T15N R1W LOT 48 PHILLIPS SUB.	0.0000	0.0990	0.000000	\$95.73
080-480-500-490-00	FARLESS, PATRICIA 551 W RIDGE DR SANFORD, MI 48657 T15N R1W LOTS 49 & 50 PHILLIPS SUB & COM AT SW COR OF PHILLIPS SUB, TH W 10 FT, N 100 FT, E 10 FT, S 100 FT	0.0000	0.1680	0.000000	\$95.73
080-480-500-515-00	BRADFORD, MARIE 543 W RIDGE DR SANFORD, MI 48657 T15N R1W LOT 51 & 52 PHILLIPS SUB. & N 37.5 FT OF LOT 11 BASING SUB.	0.0000	0.2530	0.000000	\$95.73
080-480-500-530-00	BRADFORD, RAYMOND & MARIE 541 W RIDGE DR SANFORD, MI 48657 T15N R1W LOT 53 PHILLIPS SUB. ASSESSMENT OF PC 080-060-500-110-00 INC ON THIS PARCEL.	0.0000	0.0920	0.000000	\$0.00
080-480-500-540-00	HOEPPNER, LYNNE 535 W RIDGE DR SANFORD, MI 48657 T15N R1W LOTS 54 & 55 PHILLIPS SUB.	0.0000	0.1830	0.000000	\$95.73
080-480-500-562-00	TONER, KAMERON 523 W RIDGE DR SANFORD, MI 48657 T15N R1W LOTS 56, 57, & 58 & W 13.33 FT OF LOT 59 PHILLIPS SUB.	0.3050	0.3050	0.000000	\$95.73
Section: 480		0.3050	4.1010	0.000000	\$3,733.35
Section: 500					
080-500-500-121-00	TERWILLIGER, RICKY L & SATKOWIAK, C 3845 N BAILEY RD SANFORD, MI 48657 T15N R1W LOT 12 PINEWOODS SUB. EXC COM 42.9 FT S OF N IRON STAKE ON W LINE OF LOT 12, TH N ALG W LN 92.9 FT TO EDGE OF LAKE, SELY 38 FT ALG LAKE, SW 81.6 FT TO POB.	0.0000	0.0000	0.000000	\$191.45
080-500-500-136-00	BAILEY, ROBERT G & FRANCES C H&W 3851 N BAILEY RD SANFORD, MI 48657 T15N R1W E 209.5 FT OF LOT 13 & COM 42.9 FT S OF NW COR OF LOT 12, TH N 92.9 FT, SELY 38 FT, SWLY 81.6 FT. PINE WOODS SUB.EXC THE S 30' THEREOF.	0.0000	0.0000	0.000000	\$191.45
080-500-500-137-00	BAILEY, ROBERT JR & AMY H&W SANFORD, MI 48657 T15N R1W COM AT THE NW COR OF LOT 8, PINEWOOD SUBDIVISION, TH N 30 FT, E TO THE W LINE OF LOT 11 OF PINEWOOD SUB, S ALG THE W LN OF LOT 11 TO THE NE COR OF LOT 9, W ALG THE N LINE OF LOT 9 & LOT 8 TO POB.	0.0000	0.1440	0.000000	\$95.73

MIDLAND COUNTY DRAIN COMMISSION
Assessment Roll by Year

2022					
Project: 100 SANFORD LAKE					
Township: 080 JEROME					
Parcel Number	Owner Name	Assessed Acres	Acres	Percent	Assessment\$
Section: 500		0.0000	0.1440	0.000000	\$478.63
Section: 550					
080-550-500-010-00	BETTENDORF, KEVIN D 535 W FRANCIS RD SANFORD, MI 48657 T15N R1W LOT 1 SADLER DRIVE SUB.	0.0000	0.2140	0.000000	\$95.73
080-550-500-020-00	DEXTER, MARK R & DEXTER, SUSAN K 3729 N SADLER DR SANFORD, MI 48657 T15N R1W LOTS 2 & 3 SADLER DRIVE SUB.	0.0000	0.4640	0.000000	\$95.73
080-550-500-041-00	CREIGHTON, STACY 3725 N SADLER DR SANFORD, MI 48657 T15N R1W LOT 4 SADLER DRIVE SUB.	0.0000	0.2580	0.000000	\$95.73
080-550-500-050-00	SNYDER, RANDALL 3721 N SADLER DR SANFORD, MI 48657 T15N R1W LOT 5 SADLER DRIVE SUB.	0.0000	0.2580	0.000000	\$95.73
080-550-500-060-00	STONEBURNER, TOM & CARRIE S H&W 3713 N SADLER DR SANFORD, MI 48657 T15N R1W LOT 6 SADLER DRIVE SUB.	0.0000	0.2580	0.000000	\$95.73
080-550-500-070-00	WILSON, NATHAN & LAURA 3711 N SADLER DR SANFORD, MI 48657 T15N R1W LOT 7 SADLER DRIVE SUB.	0.0000	0.2580	0.000000	\$95.73
080-550-500-080-00	WADE, JUSTIN 3707 N SADLER DR SANFORD, MI 48657 T15N R1W LOT 8 SADLER DRIVE SUB.	0.0000	0.2580	0.000000	\$95.73
080-550-500-090-00	MCKENNA, JESSE K & JOYCE M 3703 N SADLER DR SANFORD, MI 48657 T15N R1W LOT 9 SADLER DRIVE SUB.	0.0000	0.2580	0.000000	\$95.73
080-550-500-100-00	WEISENBERGER, STEVEN C & DANA M 3695 N SADLER DR SANFORD, MI 48657 T15N R1W LOT 10 SADLER DRIVE SUB.	0.0000	0.2580	0.000000	\$95.73
080-550-500-110-00	LAWRENCE, DANIEL H & SUSAN M H&W 3675 N SADLER DR SANFORD, MI 48657 T15N R1W LOT 11 SADLER DRIVE SUB.	0.0000	0.2580	0.000000	\$95.73
080-550-500-120-00	BROWN, BEVERLY A & JAMES W&H *TRUST 3667 N SADLER DR SANFORD, MI 48657 T15N R1W LOT 12 SADLER DRIVE SUB.	0.0000	0.2580	0.000000	\$95.73
080-550-500-130-00	MERRYMAN, VIVIAN J 3661 N SADLER DR SANFORD, MI 48657 T15N R1W LOT 13 SADLER DRIVE SUB.	0.0000	0.2580	0.000000	\$95.73
080-550-500-140-00	MASON, FRED W ET UX 3655 N SADLER DR SANFORD, MI 48657 T15N R1W LOT 14 SADLER DRIVE SUB.	0.0000	0.2580	0.000000	\$95.73
080-550-500-150-00	MASON, FRED W ET UX	0.0000	0.2580	0.000000	\$0.00

MIDLAND COUNTY DRAIN COMMISSION
Assessment Roll by Year

2022					
Project: 100 SANFORD LAKE					
Township: 080 JEROME					
Parcel Number	Owner Name	Assessed Acres	Acres	Percent	Assessment\$
	N SADLER DR SANFORD, MI 48657 T15N R1W LOT 15 SADLER DRIVE SUB.				
080-550-500-210-00	KORVUN, IRENE ET AL 522 W LYNTHUR LN SANFORD, MI 48657 T15N R1W LOT 21 SADLER DRIVE SUB.	0.0000	0.2650	0.000000	\$95.73
080-550-500-220-00	KINKEMA, JOHN E & KATHY G H&W 3598 N SADLER DR SANFORD, MI 48657 T15N R1W LOT 22 SADLER DRIVE SUB. & COM AT NE COR OF LOT 22 SADLER DRIVE SUB, TH E 85.70 FT, SWLY 111.06 FT, N 75 FT TO POB.	0.0000	0.2500	0.000000	\$191.45
080-550-500-231-00	BIGGS, JANET 3604 N SADLER DR SANFORD, MI 48657 T15N R1W LOT 23 SADLER DRIVE SUB & COM AT SE COR OF LOT 23 SADLER DRIVE SUB, TH E 85.7 FT, NE 72.45 FT, W 123.85 FT, S 63.5 FT.	0.0000	0.3200	0.000000	\$191.45
080-550-500-240-00	BIGGS, JANET N SADLER DR SANFORD, MI 48657 T15N R1W LOT 24 SADLER DRIVE SUB.	0.0000	0.1720	0.000000	\$0.00
080-550-500-250-00	PATRZIK, ADOLPH G ET UX *TRUST* 3618 N SADLER DR SANFORD, MI 48657 T15N R1W LOT 25 SADLER DRIVE SUB. & COM AT NE COR LOT 25, TH E 158.6 FT, SELY 77.8 FT, W 175.8 FT, N 75 FT. ALSO INCL 080-001-300-250-00	0.0000	0.4600	0.000000	\$191.45
080-550-500-260-00	HOUK, ERIC W & LYNETTE S *TRUST* 3626 N SADLER DR SANFORD, MI 48657 T15N R1W LOT 26 SADLER DRIVE SUB. & COM AT NE COR OF LOT 26 SADLER DRIVE SUB, TH E 148.7 FT, SELY 76 FT, W 158.6 FT, N 75 FT. 080-001- 300- 260.	0.0000	0.4370	0.000000	\$191.45
080-550-500-270-00	DEC, DORIS E 3634 N SADLER DR SANFORD, MI 48657 T15N R1W LOT 27 SADLER DRIVE SUB. & COMAT NE COR LOT 27, TH E 136.7 FT, SELY 76.5 FT, W 148.7 FT, N 75 FT, 080-001-300-270.	0.0000	0.4180	0.000000	\$191.45
080-550-500-280-00	DEC, DORIS E N SADLER DR SANFORD, MI 48657 T15N R1W LOT 28 SADLER DRIVE SUB. & COM AT NE COR LOT 28, TH E 139.2 FT, S 75.2 FT, W 136.7 FT, N 75 FT. 080-001-300-280.	0.0000	0.4100	0.000000	\$0.00
080-550-500-290-00	SCHEIBERT, SEBASTIAN E & LAURA H&W 3656 N SADLER DR SANFORD, MI 48657 T15N R1W LOT 29 SADLER DRIVE SUB. & COMAT NE COR LOT 29, TH E 141.7 FT, SLY 75.2 FT, W 139.2 FT, N 75 FT. 080-001-300-290	0.0000	0.4140	0.000000	\$191.45
080-550-500-300-00	GALGANSKI LIVING TRUST	0.0000	0.4280	0.000000	\$191.45

MIDLAND COUNTY DRAIN COMMISSION
Assessment Roll by Year

2022
Project: 100 SANFORD LAKE

Township: 080 JEROME

Parcel Number	Owner Name	Assessed Acres	Acres	Percent	Assessment\$
	3660 N SADLER DR SANFORD, MI 48657 T15N R1W LOT 30 SADLER DRIVE SUB. & COMAT NE COR LOT 30, TH E 155 FT, SW 75.5 FT, W 141.7FT, N 75 FT. 080 -001-300-300.				
080-550-500-310-00	GALLANT, DAVID F & JERILYN M 3666 N SADLER DR SANFORD, MI 48657 T15N R1W LOT 31 SADLER DRIVE SUB. PC 080-001-300-310-00 ASSED WITH THIS PC.	0.0000	0.4450	0.000000	\$191.45
080-550-500-320-00	SIMMET, STEPHEN S JR 3696 N SADLER DR SANFORD, MI 48657 T15N R1W LOT 32 SADLER DRIVE SUB. & ALSO COM 646 FT S OF SE COR OF NE 1/4 OF SE 1/4, TH W 100 FT, S 50 FT, E 100 FT, N 50 FT. & COM 646 FT S OF W 1/4 COR, TH E 170.55 FT, SW 138.5 FT, W 164.14 FT, N 129.8 FT. INCLUDES 080-002-400-000-00 & 080- 001-300-320-00.	0.0000	0.8100	0.000000	\$191.45
Section: 550		0.0000	8.6030	0.000000	\$3,063.27
Section: 570					
080-570-500-010-00	EMMEL, HERBERT W & FAYE L 2989 N LAKEVIEW DR SANFORD, MI 48657 T15N R1W LOT 1 SANDY BEACH	0.0000	0.1860	0.000000	\$191.45
080-570-500-020-00	STASSER, ERIC A & JENNIFER L TRUST 2985 N LAKEVIEW DR SANFORD, MI 48657 T15N R1W LOT 2 SANDY BEACH	0.0000	0.1380	0.000000	\$191.45
080-570-500-030-00	WHITEHOUSE, JOHN R 2981 N LAKEVIEW DR SANFORD, MI 48657 T15N R1W LOT 3 SANDY BEACH & THAT PARTLYG BET LOT & WATERS EDGE.	0.0000	0.1380	0.000000	\$191.45
080-570-500-040-00	YOUNGBLOOD, ROBERT & KELLY H&W 2975 N LAKEVIEW DR SANFORD, MI 48657 T15N R1W LOT 4 SANDY BEACH & THAT PART LYING BETWEEN LOT & WATERS EDGE	0.0000	0.1380	0.000000	\$191.45
080-570-500-050-00	KONECHNE, TODD & JEFFREY, MICHELLE 2971 N LAKEVIEW DR SANFORD, MI 48657 T15N R1W LOT 5 SANDY BEACH & THAT PART LYG BET LOT & WATERS EDGE.	0.0000	0.1650	0.000000	\$191.45
080-570-500-060-00	MILLER, DONALD & CAROL MARTINEZ- 2963 N LAKEVIEW DR SANFORD, MI 48657 T15N R1W LOT 6 & N 1/2 LOT 7 SANDY BEACH & THAT LAND LYG BET LOT & WATERS EDGE.	0.0000	0.2340	0.000000	\$191.45
080-570-500-080-00	MOORE, RICHARD D & MYRA A 2959 N LAKEVIEW DR SANFORD, MI 48657	0.0000	0.2340	0.000000	\$191.45

MIDLAND COUNTY DRAIN COMMISSION
Assessment Roll by Year

2022					
Project: 100 SANFORD LAKE					
Township: 080 JEROME					
Parcel Number	Owner Name	Assessed Acres	Acres	Percent	Assessment\$
080-570-500-090-00	T15N R1W LOT 8 & S 1/2 OF LOT 7 SANDY BEACH & LAND LYG WLY OF W EDGE OF LOT 8 & S 1/2 OF LOT 7 & WATERS EDGE BET S LN OF LOT 8 EXT & NLY LN OF PROP EXTENDED. JUENGEL, SANDRA L *TRUST* 2951 N LAKEVIEW DR SANFORD, MI 48657	0.0000	0.1750	0.000000	\$191.45
080-570-500-100-00	T15N R1W LOT 9 SANDY BEACH & THAT LAND BETWEEN LOT & WATERS EDGE. GARNER, JOSEPH L ET AL 2941 N LAKEVIEW DR SANFORD, MI 48657	0.0000	0.3030	0.000000	\$191.45
080-570-500-120-00	T15N R1W LOTS 10 & 11 SANDY BEACH & THAT PART LYG BET LOT & WATERS EDGE GOODWIN, DONNA A 2935 N LAKEVIEW DR SANFORD, MI 48657	0.0000	0.3440	0.000000	\$191.45
080-570-500-150-00	T15N R1W LOT 12 & 13 & N 1/2 LOT 14 SANDY BEACH & THAT LAND LYG BET LOTS & WATERS EDGE BORCHARD, SARA 2917 N LAKEVIEW DR SANFORD, MI 48657	0.0000	0.2070	0.000000	\$191.45
080-570-500-160-00	T15N R1W LOT 15 & S 1/2 OF LOT 14 SANDYBEACH & LAND LYG BET LOTS & WATERS EDGE. MARKEL FAMILY TRUST 2907 N LAKEVIEW DR SANFORD, MI 48657	0.0000	0.2070	0.000000	\$191.45
080-570-500-180-00	T15N R1W LOT 16 & NLY 1/2 OF LOT 17 & THAT PT OF NW 1/4 LYG WLY OF & BET NLY LN LOT 16 EXT & A LN 75 FT SLY & PAR EXT TO WATERS EDGE SANDY BEACH. KOLE, TERASA A TRUST 2905 N LAKEVIEW DR SANFORD, MI 48657	0.0000	0.2070	0.000000	\$191.45
080-570-500-190-00	T15N R1W LOT 18 & SLY 1/2 OF LOT 17 SANDY BEACH & THAT LAND LYG BET LOTS & WATERS EDGE. SCHMIDT, ROGER & GERIANNE TRUST 2895 N LAKEVIEW DR SANFORD, MI 48657	0.0000	0.1930	0.000000	\$191.45
080-570-500-200-00	T15N R1W LOT 19 SANDY BEACH & THAT LAND LYING BETWEEN LOT & WATERS EDGE TWAROZYNSKI, MICHAEL & KIMBERLY 2891 N LAKEVIEW DR SANFORD, MI 48657	0.0000	0.2070	0.000000	\$191.45
080-570-500-220-00	T15N R1W LOT 20 SANDY BEACH & N 25 FT LOT 21 AND THAT LAND BETWEEN LOT 20 AND N 25 FT LOT 21 & WATERS EDGE. SICKENBERGER, WILLIAM & LORI 2883 N LAKEVIEW DR SANFORD, MI 48657	0.0000	0.3660	0.000000	\$191.45

MIDLAND COUNTY DRAIN COMMISSION
Assessment Roll by Year

2022					
Project: 100 SANFORD LAKE					
Township: 080 JEROME					
Parcel Number	Owner Name	Assessed Acres	Acres	Percent	Assessment\$
	T15N R1W S 25 FT OF LOT 21, LOT 22 & COM NW COR LOT 23, TH NELY ALG NLY LN OF LOT TO NELY COR OF LOT 23, TH SELY ALG ELY LN OF LOT 23 60.70 FT, WLY 134.44 FT TO POB. & COM NW COR LOT 23, TH N 26D 50M W 10 FT, NELY 120 FT, S 26D 50M E 10 FT, SWLY 120 FT. & THAT LAND LYG BET LOT & WATERS EDGE, SANDY BEACH SUB.				
080-570-500-250-00	FURST, JOSEPH G 2874 N LAKEVIEW DR SANFORD, MI 48657 T15N R1W LOTS 24 & 25 SANDY BEACH.	0.0000	0.3440	0.000000	\$0.00
080-570-500-263-00	SICKENBERGER, WILLIAM M ETUX N LAKEVIEW DR SANFORD, MI 48657 T15N R1W LOTS 26, 27, & S 1/2 OF LOT 28 OF SANDY BEACH.	0.0000	0.3440	0.000000	\$0.00
080-570-500-290-00	TWAROZYNSKI, MICHAEL & KIMBERLY N LAKEVIEW DR SANFORD, MI 48657 T15N R1W LOT 29 & N 1/2 OF LOT 28 SANDY BEACH.	0.0000	0.2500	0.000000	\$0.00
080-570-500-300-00	KOLE, TERASA A TRUST N LAKEVIEW DR SANFORD, MI 48657 T15N R1W LOT 30 SANDY BEACH.	0.0000	0.1380	0.000000	\$0.00
080-570-500-310-00	MARKEL FAMILY TRUST 2908 N LAKEVIEW DR SANFORD, MI 48657 T15N R1W LOT 31 SANDY BEACH.	0.0000	0.1380	0.000000	\$0.00
080-570-500-320-00	BORCHARD, SARA N LAKEVIEW DR SANFORD, MI 48657 T15N R1W LOT 32 SANDY BEACH	0.0000	0.1380	0.000000	\$0.00
080-570-500-330-00	BORCHARD, SARA N LAKEVIEW DR SANFORD, MI 48657 T15N R1W LOT 33 SANDY BEACH	0.0000	0.1380	0.000000	\$0.00
080-570-500-340-00	PRIESKORN, KIMBERLY 2938 N LAKEVIEW DR SANFORD, MI 48657 T15N R1W LOTS 34,35 & 36 SANDY BEACH.	0.0000	0.4130	0.000000	\$95.73
080-570-500-371-00	KELLY, WHITNEY L 2950 N LAKEVIEW DR SANFORD, MI 48657 T15N R1W LOTS 37 & 38 SANDY BEACH. INCL PARCEL 080-013-200-061-00.	0.0000	0.7000	0.000000	\$95.73
080-570-500-390-00	MOORE, RICHARD D & MYRA A N LAKEVIEW DR SANFORD, MI 48657 T15N R1W LOTS 39 & 40 SANDY BEACH. ASSESSMENT INCLUDES 080-013-200-057-00.	0.0000	0.6300	0.000000	\$0.00
080-570-500-410-00	WACKERLE, LON L TRUST 2964 N LAKEVIEW DR SANFORD, MI 48657	0.0000	0.7500	0.000000	\$95.73

MIDLAND COUNTY DRAIN COMMISSION
Assessment Roll by Year

2022					
Project: 100 SANFORD LAKE					
Township: 080 JEROME					
Parcel Number	Owner Name	Assessed Acres	Acres	Percent	Assessment\$
	T15N R1W LOTS 41 & 42 SANDY BEACH. ASSESSMENT INCLUDES 080-013-200-052 -00 & 080-013-200-053-00.				
080-570-500-432-00	KONECHNE, TODD S TRUST 2970 N LAKEVIEW DR SANFORD, MI 48657 T15N R1W LOT 43 SANDY BEACH SUB. ASSESSED WITH 080-013-100-126-00.	0.0000	0.0000	0.000000	\$0.00
080-570-500-441-00	KONECHNE, TODD S TRUST 2976 N LAKEVIEW DR SANFORD, MI 48657 T15N R1W LOTS 44, 45 & 46 SANDY BEACH.	0.0000	0.4100	0.000000	\$95.73
080-570-500-471-00	KONECHNE, TODD S TRUST N LAKEVIEW DR SANFORD, MI 48657 T15N R1W LOT 47 SANDY BEACH. ASSESSED WITH 080-013-100-126-00.	0.0000	0.0000	0.000000	\$0.00
080-570-500-480-00	BAETENS, BRYAN & KIMBERLY N LAKEVIEW DR SANFORD, MI 48657 T15N R1W LOT 48 SANDY BEACH	0.0000	0.1800	0.000000	\$95.73
Section: 570		0.0000	8.0150	0.000000	\$3,541.85
Section: 571					
080-571-500-010-00	SINKE, GERARD C & DOLORES K TRUST 2871 N LAKEVIEW DR SANFORD, MI 48657 T15N R1W LOT 1 SANDY BEACH ANNEX & LOT 23 SANDY BEACH SUB EXC COM AT NW COR OF LOT, TH NELY ALG THE NLY LN OF LOT TO THE NELY COR, SELY ALG ELY LN OF LOT 60.7 FT, WLY 134.44 FT.	0.0000	0.3100	0.000000	\$191.45
080-571-500-021-00	WISNIEWSKI, ROCK & JENNIFER L H&W 2865 N LAKEVIEW DR SANFORD, MI 48657 T15N R1W LOT 2 SANDY BEACH ANNEX & THAT PART LYG BETWEEN LOT & WATERS EDGE.	0.0000	0.1520	0.000000	\$191.45
080-571-500-030-00	BENNER, PATRICIA & CHRISTOPHER W&H 2861 N LAKEVIEW DR SANFORD, MI 48657 T15N R1W LOT 3 SANDY BEACH ANNEX & THAT PART LYG BETWEEN LOT & WATERS EDGE.	0.0000	0.1480	0.000000	\$191.45
080-571-500-040-00	GORTON, RICHARD & NANCY H&W 2855 N LAKEVIEW DR SANFORD, MI 48657 T15N R1W LOT 4 & N 1/2 OF LOT 5 SANDY BEACH ANNEX	0.0000	0.2070	0.000000	\$191.45
080-571-500-051-00	DECOE, THOMAS & MICHELLE M 2849 N LAKEVIEW DR SANFORD, MI 48657 T15N R1W S 1/2 LOT 5 & LOTS 6 & 7, AND 10 FT WALKWAY BETWEEN LOTS 6 & 7 EXC S 10 FT LOT 7 SANDY BEACH ANNEX & LAND BETWEEN LOTS AND WATERS EDGE.	0.0000	0.3440	0.000000	\$191.45
080-571-500-070-00	LOT OWNERS OF SANDY BEACH ANNEX SANFORD, MI 48657	0.0280	0.0280	0.000000	\$0.00

MIDLAND COUNTY DRAIN COMMISSION
Assessment Roll by Year

2022					
Project: 100 SANFORD LAKE					
Township: 080 JEROME					
Parcel Number	Owner Name	Assessed Acres	Acres	Percent	Assessment\$
	T15N R1W S 10 FT LOT 7 SANDY BEACH ANNEX SUB				
080-571-500-080-00	MISHLER, ROBERT J JR & SUSAN TRUST N LAKEVIEW DR SANFORD, MI 48657 T15N R1W LOT 8 SANDY BEACH ANNEX & THAT LAND LYG BETWEEN LOT & WATERS EDGE	0.0000	0.1380	0.000000	\$191.45
080-571-500-090-00	FERGUSON, GREGG & FRANCES ET AL 2833 N LAKEVIEW DR SANFORD, MI 48657 T15N R1W LOT 9 SANDY BEACH ANNEX & COM AT NE COR OF LOT 10, TH W 120 FT, S 20 FT, NE 125 FT.	0.0000	0.1690	0.000000	\$191.45
080-571-500-100-00	BENNETT, MICHAEL 2829 N LAKEVIEW DR SANFORD, MI 48657 T15N R1W LOT 10 SANDY BEACH ANNEX EXC COM AT NE COR OF LOT 10, TH W 120 FT, S 20 FT, NE 125 FT TO POB.	0.0000	0.3160	0.000000	\$191.45
080-571-500-110-00	BENNETT, MICHAEL D 2827 N LAKEVIEW DR SANFORD, MI 48657 T15N R1W LOT 11 SANDY BEACH ANNEX & LAND BETWEEN LOT & WATERS EDGE.	0.0000	0.3650	0.000000	\$191.45
080-571-500-125-00	WISSMUELLER, MARTIN & DONNA TRUST 2809 LITTLE CANAL DR SANFORD, MI 48657 T15N R1W COM S 2D 59M W 2012.66 FT ALG N&S 1/4 LN& N 60D 22M W 526.88 FT ALG SLY LN OF LAKEVIEW DR & S 89D 38M W 177.93 FT FROM N 1/4 COR TO POB, TH S 89D 38M W 100 FT, S 372.62 FT, S 66D 4M E 44.7 FT, N 29D 38M E 169.84 FT, N 20D 19M W 27.37 FT, N 22D 29M W 42.94 FT, N 178.61 FT. INCLUDES LOTS 12 & 13 SANDY BEACH ANNEX.	0.0000	0.8600	0.000000	\$191.45
080-571-500-162-00	SNYDER, MARC A TRUST 2813 N LAKEVIEW DR SANFORD, MI 48657 T15N R1W COM AT NW/C OF LOT 14 SANDY BEACH ANNEX, TH S 173.1 FT, S 60D 4M W 11.15 FT, S 22D 29M E 42.94 FT, S 20D 19M E 27.37 FT, N 29D 38M E 43.13 FT, N 38D 12M E 28.56 FT, N 80D 41M E 28.01 FT, S 63D 27M E 17.2 FT, S 63D 27M E 37.93 FT, S 69D 2M E 35.82 FT, S 69D 2M E 18.51 FT, S 60D 59M E 55.25 FT, N 29D 38M E 186.75 FT, N 60D 20M W 180.2 FT, W 167.6 FT. ALSO ALL LAND LYG BETWEEN LOT & WATERS EDGE. BEING PART OF LOT 16, 17, & 18 OF SANDY BEACH ANNEX.	1.3430	1.3430	0.000000	\$191.45
080-571-500-210-00	WOOD, RODNEY J ET AL N LAKEVIEW DR SANFORD, MI 48657 T15N R1W LOTS 20 & 21 SANDY BEACH ANNEX.	0.3500	0.3500	0.000000	\$191.45
080-571-500-220-00	RUSSIAN, CHARLES P & REUSHAN K N LAKEVIEW DR SANFORD, MI 48657	0.3800	0.3800	0.000000	\$0.00

MIDLAND COUNTY DRAIN COMMISSION
Assessment Roll by Year

2022					
Project: 100 SANFORD LAKE					
Township: 080 JEROME					
Parcel Number	Owner Name	Assessed Acres	Acres	Percent	Assessment\$
	T15N R1W LOTS 22 & 23 SANDY BEACH ANNEX.				
080-571-500-241-00	RUSSIAN, CHARLES P ET UX 2805 N LAKEVIEW DR SANFORD, MI 48657	0.0000	0.4330	0.000000	\$191.45
	T15N R1W LOTS 24 & 25 SANDY BEACH ANNEX & ALL THAT LAND LYING BETWEEN LOT & LAGOON EDGE.				
080-571-500-261-00	KONECHNE, KRISTOPHER J 2802 N LAKEVIEW DR SANFORD, MI 48657	0.0000	0.4200	0.000000	\$95.73
	T15N R1W LOTS 26 & 27 SANDY BEACH ANNEX & COM AT NE COR OF LOT 26, TH N 60D 22M W 80 FT, N 29D 37M E 56 FT, S 60D 22M E 61.69 FT, S TO POB. EXC COM AT SE COR OF LOT 26 SANDY BEACH ANNEX, TH N 60D 22M W 35 FT, N 29D 38M E 69.76 FT, S 2D 59M W 78.04 FT.				
080-571-500-269-00	MAXWELL, THOMAS & BRISTON, KAILA N LAKEVIEW DR SANFORD, MI 48657	0.0000	0.0240	0.000000	\$0.00
	T15N R1W COM AT SE COR OF LOT 26 SANDY BEACH ANNEX, TH N 60D 22M W 35 FT, N 29D 38M E 69.76 FT, S 2D 59M W 78.04 FT.				
080-571-500-282-00	KONECHNE, KRISTOPHER J N LAKEVIEW DR SANFORD, MI 48657	0.0000	0.1380	0.000000	\$0.00
	T15N R1W LOT 28 SANDY BEACH ANNEX.				
080-571-500-290-00	KONECHNE, TODD S TRUST N LAKEVIEW DR SANFORD, MI 48657	0.0000	0.0000	0.000000	\$0.00
	T15N R1W LOTS 29 & 30 SANDY BEACH ANNEX. ASSESSED WITH 080-013-100-126-00				
080-571-500-310-00	WOOD, RODNEY J ET UX 2818 N LAKEVIEW DR SANFORD, MI 48657	0.0000	0.9200	0.000000	\$0.00
	T15N R1W LOTS 31 & 32 SANDY BEACH ANNEX. INCLUDES 080-013-200-105-00.				
080-571-500-330-00	FITZPATRICK, BRENT A & HEATHER H&W 2828 N LAKEVIEW DR SANFORD, MI 48657	0.0000	0.2750	0.000000	\$95.73
	T15N R1W LOTS 33 & 34 SANDY BEACH ANNEX.				
080-571-500-351-00	BOOTS, GARY J & BRENDA L H&W 2838 N LAKEVIEW DR SANFORD, MI 48657	0.0000	0.8000	0.000000	\$95.73
	T15N R1W LOTS 35 & 36 SANDY BEACH ANNEX & COM AT NE COR LOT 35, TH N 168.69 FT, W 156.9 FT, S 144.2 FT, E & SELY TO POB.				
080-571-500-370-00	DILTS, BRIANA ET AL 2846 N LAKEVIEW DR SANFORD, MI 48657	0.0000	0.6100	0.000000	\$95.73
	T15N R1W LOTS 37 & 38 SANDY BEACH ANNEX & COM AT NE COR OF LOT 37, TH N 144.9 FT, W 100 FTS 144.9 FT, E 100 FT.				
080-571-500-390-00	BENNETT, MICHAEL N LAKEVIEW DR SANFORD, MI 48657	0.0000	0.1650	0.000000	\$0.00

**MIDLAND COUNTY DRAIN COMMISSION
Assessment Roll by Year**

2022					
Project: 100 SANFORD LAKE					
Township: 080 JEROME					
Parcel Number	Owner Name	Assessed Acres	Acres	Percent	Assessment\$
	T15N R1W LOT 39 SANDY BEACH ANNEX				
080-571-500-400-00	MISHLER, ROBERT J JR & SUSAN TRUST 2848 N LAKEVIEW DR SANFORD, MI 48657 T15N R1W LOTS 40 & 41 SANDY BEACH ANNEX EXEMPT SECTION 211.7H MCL CERT# 80-0082.	0.0000	0.2750	0.000000	\$0.00
080-571-500-420-00	BROWN, MARK S & SUSAN H&W 2850 N LAKEVIEW DR SANFORD, MI 48657 T15N R1W LOTS 42 & 43 SANDY BEACH ANNEX	0.0000	0.2890	0.000000	\$95.73
080-571-500-440-00	VANDENBOOM, WAYNE & ESPERANZA TRUST 2858 N LAKEVIEW DR SANFORD, MI 48657 T15N R1W LOTS 44 & 45 SANDY BEACH ANNEX& COM AT NE COR OF LOT 43, TH E 115.8 FT, N 73.3 FT, W 82.6 FT, S 26D 50M W 82 FT.	0.0000	0.4300	0.000000	\$95.73
080-571-500-460-00	ALVAREZ, JORGE O 2872 N LAKEVIEW DR SANFORD, MI 48657 T15N R1W LOTS 46 & 47 SANDY BEACH ANNEX	0.0000	0.3000	0.000000	\$95.73
Section: 571		2.1010	10.1890	0.000000	\$3,158.96
Section: 640					
080-640-500-010-00	SKOP, KAMARIE 2589 N MERIDIAN RD SANFORD, MI 48657 T15N R1W LOT 1 & S 45 FT OF LOT 92, ALSO A 6 FT STRIP BET LOTS 1 & 2, & E 20 FT OF LOT 2 SANFORD LAKE PARK AND AN UND INT IN LOTS 23, 24, 37 & 38.	0.0000	0.9240	0.000000	\$191.45
080-640-500-025-00	MERRILLAT, WILLIAM E & ANNA M H&W 2587 N COVE DR SANFORD, MI 48657 T15N R1W LOT 2 & LOT 3 SANFORD LAKE PARK & UND INT IN LOTS 23, 24, 37 & 38. EXC E 20 FT LOT 2.	0.0000	0.2810	0.000000	\$0.00
080-640-500-040-00	MERRILLAT, WILLIAM E & ANNA M TRUST 39 N COVE DR SANFORD, MI 48657 T15N R1W LOT 4, SANFORD LAKE PARK. & AN UND INT IN LOTS 23,24,37&38.	0.0000	0.2810	0.000000	\$191.45
080-640-500-050-00	WALLACE, JAMES L & POHL, KIMBERLY A 2590 N LAKEVIEW DR SANFORD, MI 48657 T15N R1W LOTS 5-6 SANFORD LAKE PARK ALSO THAT LAND EXT TO WATERS EDGE SELY & LYG BET ELY LN OF LOT 5 & WLY LN OF LOT 6 EXT OF SANFORD LAKE PARK #1 & AN UND INT IN LOTS 23,24,37&38.	0.0000	0.7000	0.000000	\$191.45
080-640-500-070-00	ALBERTS, ROGER 2572 N LAKEVIEW DR SANFORD, MI 48657 T15N R1W LOTS 7 & 8 SANFORD LAKE PARK AND AN UND INT IN LOTS 23, 24, 37 & 38.	0.0000	0.5200	0.000000	\$191.45

MIDLAND COUNTY DRAIN COMMISSION
Assessment Roll by Year

2022					
Project: 100 SANFORD LAKE					
Township: 080 JEROME					
Parcel Number	Owner Name	Assessed Acres	Acres	Percent	Assessment\$
080-640-500-092-00	RANCK, ROBERT A JR 2553 N LAKEVIEW DR SANFORD, MI 48657 T15N R1W COM AT NW COR LOT 9, TH E 119.4 FT, S 15D 13M 39S W 67 FT, S 50D 35M 14S W 125 FT, TH N 2D 5M 47S W 142.75 FT.	0.2500	0.2500	0.000000	\$191.45
080-640-500-093-00	LIVINGSTON, CHRISTY PASS- & DAVID N LAKEVIEW DR SANFORD, MI 48657 T15N R1W COM AT NE COR LOT 10 SANFORD LAKE PARK, TH S 2D 5M 47S E 142.75 FT, TH S 50D 35M 14S W 125 FT, TH N 13D 52M 23S W 146.98 FT, TH N 79D 53M 23S E 113.35 FT, TH N 2D 5M 47S W 59.29 FT TO NW COR LOT 10, TH E 17.2 FT	0.3500	0.3500	0.000000	\$191.45
080-640-500-101-00	KELLEY, JAMES & STEPHANIE 2557 N LAKEVIEW DR SANFORD, MI 48657 T15N R1W COM AT NW COR LOT 10 SANFORD LAKE PARK, TH S 2D 5M 47S W 59.29 FT, TH S 79D 53M 23S W 113.35 FT, TH N 13D 52M 23S W 80.13 FT TO N LN OF LOT 11, TH E ALG LN 128.64 FT	0.1800	0.1800	0.000000	\$191.45
080-640-500-120-00	FORTIER, DONALD G JR & MARTINA L 2571 N LAKEVIEW DR SANFORD, MI 48657 T15N R1W LOTS 12 & 13 SANFORD LAKE PARK AND THAT LAND EXT TO WATERS EDGE WLY & LYG BET N LN LOT 13 & S LN OF LOT 12 EXTENDED.	0.0000	0.3000	0.000000	\$0.00
080-640-500-140-00	SMITH, MARIA 2577 N LAKEVIEW DR SANFORD, MI 48657 T15N R1W LOT 14 & S 25 FT OF LOT 15 SANFORD LAKE PARK & THAT LAND LYG BETWEEN LOT & WATERS EDGE	0.0000	0.2240	0.000000	\$191.45
080-640-500-160-00	KELLEY, JAMES P & STEPHANIE L H&W 2589 N LAKEVIEW DR SANFORD, MI 48657 T15N R1W LOT 16 & N 25 FT OF LOT 15 SANFORD LAKE PARK SUB & THAT LAND LYG BET LOT 16 & N 25 FT OF LOT 15 AND WATERS EDGE.	0.0000	0.2440	0.000000	\$191.45
080-640-500-173-00	HEINEMAN, JAMIE & ANDREW 2595 N LAKEVIEW DR SANFORD, MI 48657 T15N R1W LOT 17 & 18 & A 6 FT STRIP OF LAND LYING BETWEEN LOTS 17 & 18 SANFORD LAKE PARK & ALL LAND LYING BETWEEN SAID LOTS & WATERS EDGE.	0.0000	0.3630	0.000000	\$191.45
080-640-500-190-00	OLENCZUK, THOMAS J ET AL 2617 N LAKEVIEW DR SANFORD, MI 48657 T15N R1W LOT 19 SANFORD LAKE PARK & LAND BETWEEN LOT & WATERS EDGE.	0.0000	0.1780	0.000000	\$191.45
080-640-500-200-00	MONAHAN, WILLIAM & COLLEEN 2623 N LAKEVIEW DR SANFORD, MI 48657	0.0000	0.3560	0.000000	\$191.45

MIDLAND COUNTY DRAIN COMMISSION
Assessment Roll by Year

2022
Project: 100 SANFORD LAKE

Township: 080 JEROME

Parcel Number	Owner Name	Assessed Acres	Acres	Percent	Assessment\$
080-640-500-220-00	T15N R1W LOTS 20 & 21 SANFORD LAKE PARK ALSO A PAR LYG BET WLY LN OF LOTS 20 & 21 & WATERSEDGE BET N LN OF LOT 21 & S LN OF LOT 20 EXT TO WATERS EDGE. STALEY, MARTIN & JENNIFER 2625 N LAKEVIEW DR SANFORD, MI 48657	0.0000	0.1780	0.000000	\$191.45
080-640-500-230-00	T15N R1W LOT 22 SANFORD LAKE PARK ALSO THAT PART OF SE 1/4 OF SEC LYG BET NLY & SLY LNS OF LOT 22 SWLY TO WATERS EDGE. LOT OWNERS N LAKEVIEW DR SANFORD, MI 48657	0.3560	0.3560	0.000000	\$0.00
080-640-500-250-00	T15N R1W LOTS 23 & 24 SANFORD LAKE PARK THESE LOTS ARE ASSESSED WITH LOTS 54 THRU 116 INCLUSIVE & LAND BETWEEN LOTS & WATERS EDGE. CARSON, DANIEL & ROSE M H&W 2635 N LAKEVIEW DR SANFORD, MI 48657	0.0000	0.1780	0.000000	\$191.45
080-640-500-260-00	T15N R1W LOT 25 SANFORD LAKE PARK & THAT LAND BETWEEN LOT & WATERS EDGE ONIFER, GEOFFREY & SANDRA TRUST 2637 N LAKEVIEW DR SANFORD, MI 48657	0.0000	0.1780	0.000000	\$191.45
080-640-500-271-00	T15N R1W LOT 26 SANFORD LAKE PARK. AND THAT LAND LYING BETWEEN LOT AND WATERS EDGE. PHOENIX VIEW RENTALS LLC 2641 N LAKEVIEW DR SANFORD, MI 48657	0.0000	0.2960	0.000000	\$191.45
080-640-500-290-00	T15N R1W LOT 27 & COM 28 FT SLY OF NW COR LOT 28, TH SLY 22 FT, ELY 153.9 FT, NLY 35.8 FT, SWLY 149 FT, AND A 6 FT STRIP OF LAND LYING BETWEEN LOTS 27 & 28 SANFORD LAKE PARK & ALL THAT LAND LYG BETWEEN LOT & WATERSEDGE. MELCHI, JAMES L & ANDREA G H&W 2653 N LAKEVIEW DR SANFORD, MI 48657	0.0000	0.4600	0.000000	\$191.45
080-640-500-310-00	T15N R1W LOTS 29 & 30 & COM NW COR LOT 28 TH SLY 28 FT, ELY TO RD ROW, NWLY 41.8 FT, WLY 144 FT SANFORD LAKE PARK & LAND BET LOTS & WATERS EDGE. MOSHER, RONALD E & JEANNE M TRUST 2661 N LAKEVIEW DR SANFORD, MI 48657	0.0000	0.3260	0.000000	\$191.45
080-640-500-330-00	T15N R1W LOTS 31 & 32 SANFORD LAKE PARK. AND THAT LAND LYG BETWEEN LOT & WATERS EDGE SOMMERFELD, ANTHONY 2669 N LAKEVIEW DR SANFORD, MI 48657	0.0000	0.3240	0.000000	\$191.45
080-640-500-350-00	T15N R1W LOTS 33 & 34 SANFORD LAKE PARK THOMPSON, ROBERT & DEBORAH 2681 N LAKEVIEW DR SANFORD, MI 48657	0.0000	0.3210	0.000000	\$191.45

MIDLAND COUNTY DRAIN COMMISSION
Assessment Roll by Year

2022					
Project: 100 SANFORD LAKE					
Township: 080 JEROME					
Parcel Number	Owner Name	Assessed Acres	Acres	Percent	Assessment\$
	T15N R1W LOTS 35 & 36 SANFORD LAKE PARK& LAND BET LOTS & WATERS EDGE				
080-640-500-370-00	LOT OWNERS N LAKEVIEW DR SANFORD, MI 48657	0.3490	0.3490	0.000000	\$0.00
	T15N R1W LOTS 37 & 38 SANFORD LAKE PARKTHESE LOTS ARE ASSESSED WITH LOTS 54 THRU 116 INCLUSIVE & LAND BETWEEN LOTS & WATERS EDGE.				
080-640-500-390-00	SNOW, TERRY D JR & HOLLY ANN 2699 N LAKEVIEW DR SANFORD, MI 48657	0.0000	0.3180	0.000000	\$191.45
	T15N R1W LOTS 39 & 40 SANFORD LAKE PARK AND LAND BETWEEN LOTS & WATERS EDGE.				
080-640-500-410-00	BASTUK, REBECCA S *TRUST* 2701 N LAKEVIEW DR SANFORD, MI 48657	0.0000	0.1590	0.000000	\$191.45
	T15N R1W LOT 41 SANFORD LAKE PARK.				
080-640-500-420-00	DAVIDSON, DONALD & HEATHER 2705 N LAKEVIEW DR SANFORD, MI 48657	0.0000	0.2240	0.000000	\$191.45
	T15N R1W LOT 42 & 6 FT STRIP OF LAND BET LOTS 41 & 42, 138.5 FT LONG SANFORD LAKE PARK.& THAT LAND LYG BETWEEN LOT & WATERS EDGE				
080-640-500-431-00	TAYLOR, MICHAEL 2709 N LAKEVIEW DR SANFORD, MI 48657	0.0000	0.1970	0.000000	\$191.45
	T15N R1W LOT 43 & SELY 12 FT OF LOT 44 SANFORD LAKE PARK.				
080-640-500-450-00	CLARK, BARBARA A 2711 N LAKEVIEW DR SANFORD, MI 48657	0.0000	0.2800	0.000000	\$191.45
	T15N R1W LOTS 44 & 45 EXC SELY 12 FT OF LOT44 SANFORD LAKE PARK.				
080-640-500-460-00	SHERMAN, RAMON & SHIRLEY 2713 N LAKEVIEW DR SANFORD, MI 48657	0.0000	0.3180	0.000000	\$191.45
	T15N R1W LOTS 46 & 47 SANFORD LAKE PARK& THAT LAND LYG BETWEEN LOTS & WATERS EDGE.				
080-640-500-481-00	BENTLEY, DENNIS L & GRETA L H&W 2717 N LAKEVIEW DR SANFORD, MI 48657	0.0000	0.2700	0.000000	\$191.45
	T15N R1W LOT 48 & ELY 35 FT OF LOT 49 SANFORD LAKE PARK & THAT LAND LYG BETWEEN LOT & WATERS EDGE.				
080-640-500-500-00	HANSEN, MATTHEW 2737 N LAKEVIEW DR SANFORD, MI 48657	0.0000	0.2860	0.000000	\$191.45
	T15N R1W LOT 50 & A 6 FT STRIP OF LAND BET LOTS 50 & 51, 138.5 FT LONG SANFORD LAKE PARK AND WLY 15 FT OF LOT 49 ALSO A PAR OF LAND LYG SWLY OF SW LN OF LOT 50 & WLY 15 FT OF LOT 49 & 6 FT STRIP BET LOTS 50 & 51 & WATERS EDGE BET NLY LN& SLY LN OF DES PROP EXTENDING TO WATERS EDGE.				
080-640-500-510-00	COFFMAN, JANET 2739 N LAKEVIEW DR SANFORD, MI 48657	0.0000	0.5920	0.000000	\$191.45

MIDLAND COUNTY DRAIN COMMISSION
Assessment Roll by Year

2022					
Project: 100 SANFORD LAKE					
Township: 080 JEROME					
Parcel Number	Owner Name	Assessed Acres	Acres	Percent	Assessment\$
	T15N R1W LOT 51 SANFORD LAKE PARK & LAND LYG BETWEEN LOT & WATERS EDGE. EXC RD EASEMENT.				
080-640-500-520-00	KENNEDY, THOMAS H & LINDA TRUST 2741 N LAKEVIEW DR SANFORD, MI 48657 T15N R1W LOT 52 SANFORD LAKE PARK. EXC RD EASMT.	0.0000	0.7600	0.000000	\$191.45
080-640-500-545-00	KILLRAKIS, JOHN P & SUSAN N LAKEVIEW DR SANFORD, MI 48657 T15N R1W LOT 54 & UND INT IN LOTS 23, 24, 37 & 38 SANFORD LAKE PARK.	0.0000	0.6800	0.000000	\$95.73
080-640-500-551-00	TAZELAAR, PETER & BARBARA A 2730 N LAKEVIEW DR SANFORD, MI 48657 T15N R1W LOTS 55 & 56 & UND PART INT IN LOTS 23, 24, 37 & 38 SANFORD LAKE PARK.	0.0000	0.6100	0.000000	\$95.73
080-640-500-570-00	SUPPES, GARY & MICHELLE H&W TRUST 2724 N LAKEVIEW DR SANFORD, MI 48657 R15N R1W LOT 57 & UND PART INT IN LOTS 23, 24, 37 & 38 SANFORD LAKE PARK.	0.0000	0.1720	0.000000	\$95.73
080-640-500-580-00	SHARP, DUSTIN R ET AL 2720 N LAKEVIEW DR SANFORD, MI 48657 T15N R1W LOTS 58 & 59 & UNDIV PART INT IN LOTS 23,24,37 & 38 SANFORD LAKE PARK	0.0000	0.3440	0.000000	\$95.73
080-640-500-610-00	SHARP, DUSTIN & ARNOLD, ELAINE N LAKEVIEW DR SANFORD, MI 48657 T15N R1W WLY 47 FT OF LOT 60 AND UND PART INT IN LOTS 23, 24, 37 & 38 SANFORD LAKE PARK.	0.0000	0.1620	0.000000	\$95.73
080-640-500-620-00	ANDERSON, KANE 2706 N LAKEVIEW DR SANFORD, MI 48657 T15N R1W LOTS 60,61 & 62 & AN UNDIV PART INTEREST IN LOTS 23, 24, 37 & 38 SANFORD LAKE PARK ALSO COM 1320 FT W & 239 FT S OF E 1/4 COR, SEC 13, TH S 90.5 FT, E 110.7 FT, N 49D 49M W 142.8 FT TO POB. EXC WLY 47 FT OF LOT 60	0.0000	0.0000	0.000000	\$95.73
080-640-500-630-00	DEITERS, JAMES & ROBBIN 2702 N LAKEVIEW DR SANFORD, MI 48657 T15N R1W LOTS 63 & 64 AND AN UND INT INLOTS 23 24, 37 & 38 SANFORD LAKE PARK.	0.0000	0.3400	0.000000	\$95.73
080-640-500-650-00	WOOD, RODNEY J ET UX 2690 N LAKEVIEW DR SANFORD, MI 48657 T15N R1W LOTS 65 & 66 & UND INT IN LOTS 23, 24, 37 & 38 SANFORD LAKE PARK.	0.0000	0.3440	0.000000	\$95.73
080-640-500-670-00	BAKER, MICHAEL D 2682 N LAKEVIEW DR SANFORD, MI 48657	0.0000	0.4300	0.000000	\$95.73

MIDLAND COUNTY DRAIN COMMISSION
Assessment Roll by Year

2022					
Project: 100 SANFORD LAKE					
Township: 080 JEROME					
Parcel Number	Owner Name	Assessed Acres	Acres	Percent	Assessment\$
	T15N R1W LOTS 67 & 68 & AN UNDIV PART INTEREST IN LOTS 23, 24, 37 & 38 SANFORD LAKE PARK				
080-640-500-690-00	WOOD, TONNIE S 2678 N LAKEVIEW DR SANFORD, MI 48657 T15N R1W LOTS 69 & 70 & AN UND INT IN LOTS 23, 24, 37 & 38 SANFORD LAKE PARK.	0.0000	0.3440	0.000000	\$95.73
080-640-500-710-00	BRAND, HAROLD N & BETTY LOU H&W 2670 N LAKEVIEW DR SANFORD, MI 48657 T15N R1W LOTS 71 & 72 SANFORD LAKE PARK & AN UND INT IN LOTS 23, 24, 37 & 38	0.0000	0.3440	0.000000	\$95.73
080-640-500-730-00	BRAND, HAROLD N & BETTY LOU H&W N LAKEVIEW DR SANFORD, MI 48657 T15N R1W LOT 73 & AN UND INT IN LOTS 23, 24, 37 & 38 SANFORD LAKE PARK.	0.0000	0.1720	0.000000	\$0.00
080-640-500-740-00	BRAND, HAROLD N & BETTY LOU H&W N LAKEVIEW DR SANFORD, MI 48657 T15N R1W LOT 74 & AN UND INT IN LOTS 23, 24, 37 & 38 SANFORD LAKE PARK.	0.0000	0.1720	0.000000	\$0.00
080-640-500-750-00	SCHULTZ REVOCABLE TRUST 2662 N LAKEVIEW DR SANFORD, MI 48657 T15N R1W LOTS 75 & 76 SANFORD LAKE PARK & UND INT IN LOTS 23, 24, 37, 38 SANFORD LAKE PARK.	0.0000	0.3400	0.000000	\$95.73
080-640-500-770-00	ONE STOP RENT-ALL LLC N MERIDIAN RD SANFORD, MI 48657 T15N R1W LOT 77 & AN UND INT IN LOTS 23, 24, 37 & 38 SANFORD LAKE PARK SUB. EXC COM AT SE COR OF LOT 77 SANFORD LAKE PARK SUB, TH N 300 FT, W 250 FT, S 300 FT, E 250 FT.	0.0000	7.1800	0.000000	\$95.73
080-640-500-775-00	ONE STOP RENT-ALL LLC 2679 N MERIDIAN RD SANFORD, MI 48657 T15N R1W COM AT SE COR OF LOT 77 SANFORD LAKE PARK SUB, TH N 300 FT, W 250 FT, S 300 FT, E 250 FT.	0.0000	1.7200	0.000000	\$0.00
080-640-500-780-00	DALY, CARIN 76 W PARK DR SANFORD, MI 48657 T15N R1W LOT 78 SANFORD LAKE PARK & AN UND INT IN LOTS 23, 24, 37, 38 SANFORD LAKE PARK.	0.0000	0.3440	0.000000	\$95.73
080-640-500-790-00	SCHMIDT, JAMES T & LISA D TRUST W PARK DR SANFORD, MI 48657 T15N R1W LOT 79 SANFORD LAKE PARK & AN UND INT IN LOTS 23, 24, 37, 38 SANFORD LAKE PARK.	0.0000	0.3440	0.000000	\$95.73
080-640-500-799-00	CLARK, BARBARA A 56 W PARK DR SANFORD, MI 48657	0.0000	0.6890	0.000000	\$0.00

MIDLAND COUNTY DRAIN COMMISSION
Assessment Roll by Year

2022					
Project: 100 SANFORD LAKE					
Township: 080 JEROME					
Parcel Number	Owner Name	Assessed Acres	Acres	Percent	Assessment\$
	T15N R1W LOTS 80 & 81 & AN UND INT IN LOTS 23, 24, 37, & 38 SANFORD LAKE PARK.				
080-640-500-825-00	BLANCHARD LIVING TRUST 38 W PARK DR SANFORD, MI 48657 T15N R1W LOTS 82, 83 & 84 & UND INT IN LOTS 23, 24, 37 & 38 SANFORD LAKE PARK.	0.0000	1.0330	0.000000	\$95.73
080-640-500-850-00	LAKESIDE RENTALS LLC 2655 N MERIDIAN RD SANFORD, MI 48657 T15N R1W LOTS 85 & 86 & AN UNDIV PART INTEREST IN LOTS 23, 24, 37 & 38 SANFORD LAKE PARK	0.0000	0.8030	0.000000	\$95.73
080-640-500-872-00	GRACE FELLOWSHIP 2643 N MERIDIAN RD SANFORD, MI 48657 T15N R1W LOTS 87, 88 & 89 & UND INT IN LOTS 23, 24, 37 & 38 SANFORD LAKE PARK.	0.0000	0.8610	0.000000	\$0.00
080-640-500-900-00	CLEFT OF THE ROCK FAMILY CHURCH N MERIDIAN RD SANFORD, MI 48657 T15N R1W LOT 90 & UND INT IN LOTS 23, 24, 37 & 38 SANFORD LAKE PARK.	0.0000	0.2580	0.000000	\$95.73
080-640-500-910-00	SMITH, MARIA A 2594 N COVE DR SANFORD, MI 48657 T15N R1W LOT 91 AND N 30 FT OF LOT 92 AND AN UND INT IN LOTS 23, 24, 37 & 38 SANFORD LAKE PARK.	0.0000	0.3620	0.000000	\$95.73
080-640-500-940-00	ANDERSON, STEVEN M & LEIGH A 2611 N COVE DR SANFORD, MI 48657 T15N R1W LOT 93, 94 & 95 & UND INT IN LOTS 23, 24, 37 & 38 SANFORD LAKE PARK.	0.0000	0.4020	0.000000	\$95.73
080-640-500-960-00	FRYFOGLE, PATRICK & BRETTE 2621 N COVE DR SANFORD, MI 48657 T15N R1W LOTS 96 & 97 SANFORD LAKE PARK.	0.0000	0.2300	0.000000	\$95.73
080-640-500-980-00	WALLACE, HILDEGARD M N COVE DR SANFORD, MI 48657 T15N R1W LOT 98 AND AN UND INT IN LOTS 23-24-37-38, SANFORD LAKE PARK.	0.0000	0.1150	0.000000	\$95.73
080-640-500-990-00	WALLACE, HILDEGARD M 39 W PARK DR SANFORD, MI 48657 T15N R1W LOT 99 & AN UNDIV PART INT IN LOTS 23-24-37-38 SANFORD LAKE PARK.	0.0000	0.1720	0.000000	\$0.00
080-640-600-000-00	MOSHER REVOCABLE TRUST 49 W PARK DR SANFORD, MI 48657 T15N R1W LOTS 100, 101, 102 AND UND INTIN LOTS 23, 24, 37 & 38 SANFORD LAKE PARK #1.	0.0000	0.6890	0.000000	\$95.73
080-640-600-030-00	COLVIN, DEVIN S & LINDA	0.0000	0.4590	0.000000	\$95.73

MIDLAND COUNTY DRAIN COMMISSION
Assessment Roll by Year

2022
Project: 100 SANFORD LAKE

Township: 080 JEROME

Parcel Number	Owner Name	Assessed Acres	Acres	Percent	Assessment\$
	59 W PARK DR SANFORD, MI 48657 T15N R1W LOTS 103 & 104 & AN UND INT INLOTS 23 24, 37 & 38 SANFORD LAKE PARK SUB #1.				
080-640-600-050-00	LOWE, MARY (MILLER) 77 W PARK DR SANFORD, MI 48657 T15N R1W LOTS 105-106 & 107 AND AN UND INT IN LOTS 23, 24, 37 & 38 SANFORD LAKE PARK.	0.0000	0.4100	0.000000	\$95.73
080-640-600-080-00	WACKERLE, BEVERLY *TRUST* 2638 N LAKEVIEW DR SANFORD, MI 48657 T15N R1W LOTS 108 & 109 & AN UND INT IN LOTS 23, 24, 37 & 38 SANFORD LAKE PARK.	0.0000	0.2930	0.000000	\$95.73
080-640-600-100-00	KONECHNE, CAROLYN 2626 N LAKEVIEW DR SANFORD, MI 48657 T15N R1W LOTS 110 & 111 & UNDIV INT IN LOTS23-24 37-38 SANFORD LAKE PARK.	0.0000	0.4050	0.000000	\$95.73
080-640-600-120-00	MARKS, ROBERT A ET UX 2614 N LAKEVIEW DR SANFORD, MI 48657 T15N R1W LOT 112-113 & UNDIV INT IN LOTS 23-24 37-38 SANFORD LAKE PARK.	0.0000	0.2870	0.000000	\$95.73
080-640-600-145-00	YUNG, STEED 44 N COVE DR SANFORD, MI 48657 T15N R1W LOTS 114, 115 & 116 AND UNDIV INT IN LOTS 23, 24, 37 & 38 SANFORD LAKE PARK.	0.0000	0.6890	0.000000	\$95.73
Section: 640		1.4850	33.7200	0.000000	\$8,519.67
Section: 641					
080-641-500-010-00	LITTLE-LAMETI, MARTHA A & RICHARD 2755 N LAKEVIEW DR SANFORD, MI 48657 T15N R1W LOT 1 SANFORD LAKE PARK NO 2 &THE SELY 132 FT OF LOT 53 SANFORD LAKE PARK LYG SELY OF NWLY LINE OF LOT 1 SANFORD LAKE PARK NO 2 EXT SWLY TO WATERS EDGE.	0.0000	0.5200	0.000000	\$191.45
080-641-500-020-00	WALKER, ARLENE D TRUST 2761 N LAKEVIEW DR SANFORD, MI 48657 T15N R1W LOT 2 SANFORD LAKE PARK NO 2 &THAT PART OF LOT 53 SANFORD LAKE PARK LYG NWLY OF SELY LN OF LOT 2 SANFORD LAKE PARK NO 2 EXT SWLY TO WATERS EDGE.	0.0000	0.2810	0.000000	\$191.45
080-641-500-030-00	OMARA, REESE & JESSICA 2765 N LAKEVIEW DR SANFORD, MI 48657 T15N R1W LOT 3 & COM 20 FT SE OF NLY COR OF LOT 4, TH SE 30 FT TO ELY COR LOT 4, SW ALG SE LOT LN 155 FT, N 60D W 45 FT, NE 157.45 FT TO POB. SANFORD LAKE PARK NO 2.	0.0000	0.3140	0.000000	\$191.45
080-641-500-050-00	STALLARD, RUSSELL A & DEBRA A 2771 N LAKEVIEW DR	0.0000	0.2870	0.000000	\$191.45

MIDLAND COUNTY DRAIN COMMISSION
Assessment Roll by Year

2022					
Project: 100 SANFORD LAKE					
Township: 080 JEROME					
Parcel Number	Owner Name	Assessed Acres	Acres	Percent	Assessment\$
	SANFORD, MI 48657 T15N R1W LOT 5 & COM 20 FT SE OF NLY COR OF LOT 4, TH NW 20 FT TO N COR LOT 4, SW 155 FT TO WLY COR OF LOT 4, S 60D E 5 FT, NE 157.45 FT TO POB. SANFORD LAKE PARK NO 2.				
080-641-500-060-00	PASHAK, THOMAS III & JENNIFER 2775 N LAKEVIEW DR SANFORD, MI 48657 T15N R1W LOTS 6 & 7 SANFORD LAKE PARK NO 2.	0.0000	0.3800	0.000000	\$191.45
080-641-500-080-00	GILMOUR, JOHN H & DORIS H&W 2785 N LAKEVIEW DR SANFORD, MI 48657 T15N R1W LOT 8 SANFORD LAKE PARK NO 2 AND ADJOINING 25 FT OF LOT 9.	0.0000	0.2590	0.000000	\$191.45
080-641-500-100-00	FORTIER, DONALD G ET UX 2787 N LAKEVIEW DR SANFORD, MI 48657 T15N R1W LOT 10 AND NWLY 1/2 OF LOT 9, SANFORD LAKE PARK NO 2 & LAND BET LOTS & WATERS EDGE.	0.0000	0.2590	0.000000	\$191.45
080-641-500-112-00	KLAFFER, JAMES D & MELISSA J 2795 N LAKEVIEW DR SANFORD, MI 48657 T15N R1W LOTS 11-12, SANFORD LAKE PARK NO 2 & THAT LAND LYG BET LOTS & WAT EDGE. EXC NWLY 15 FT LOT 12.	0.0000	0.4460	0.000000	\$191.45
080-641-500-113-00	RUSSIAN, CHARLES & REUSHAN N LAKEVIEW DR SANFORD, MI 48657 T15N R1W NWLY 15 FT OF LOT 12 SANFORD LAKE PARK NO 2 & THAT LAND LYG BET LOTS & WAT EDGE.	0.0000	0.0520	0.000000	\$0.00
080-641-500-131-00	MAXWELL, THOMAS & BRISTON, KAILA 2798 N LAKEVIEW DR SANFORD, MI 48657 T15N R1W LOTS 13 & 14 SANFORD LAKE PARK NO. 2. EXC COM AT N COR OF LOT 13, TH S 46D 26M E 72.95 FT, S 26D 51M W 118.25 FT, N 155.79 FT.	0.0000	0.5800	0.000000	\$95.73
080-641-500-139-00	KONECHNE, KRISTOPHER J N LAKEVIEW DR SANFORD, MI 48657 T15N R1W COM AT N COR OF LOT 13 SANFORD LAKE PARK NO. 2, TH S 46D 26M E 72.95 FT, S 26D 51M W 118.25 FT, N 155.79 FT.	0.0000	0.0900	0.000000	\$0.00
080-641-500-150-00	LAPLOW, JONATHAN A 2788 N LAKEVIEW DR SANFORD, MI 48657 T15N R1W LOT 15 SANFORD LAKE PARK NO 2	0.0000	0.2580	0.000000	\$95.73
080-641-500-160-00	LAPLOW, JONATHAN A N LAKEVIEW DR SANFORD, MI 48657 T15N R1W LOT 16, SANFORD LAKE PARK NO.2	0.0000	0.2580	0.000000	\$0.00
080-641-500-170-00	LYNCH, JAMES E ET UX TRUST N LAKEVIEW DR SANFORD, MI 48657 T15N R1W LOT 17 SANFORD LAKE PARK NO 2	0.0000	0.2410	0.000000	\$0.00

MIDLAND COUNTY DRAIN COMMISSION
Assessment Roll by Year

2022					
Project: 100 SANFORD LAKE					
Township: 080 JEROME					
Parcel Number	Owner Name	Assessed Acres	Acres	Percent	Assessment\$
080-641-500-181-00	PIOTROWSKI, RICHARD 2768 N LAKEVIEW DR SANFORD, MI 48657 T15N R1W LOTS 18 & 19 SANFORD LAKE PARK NO 2.	0.0000	0.4600	0.000000	\$95.73
080-641-500-200-00	KLOUSE, BRIAN T & TAMARA S H&W 2766 N LAKEVIEW DR SANFORD, MI 48657 T15N R1W LOT 20, SANFORD LAKE PARK NO 2	0.0000	0.2600	0.000000	\$95.73
080-641-500-211-00	HALL, NORMA M TRUST 2764 N LAKEVIEW DR SANFORD, MI 48657 T15N R1W LOT 21 SANFORD LAKE PARK NO 2 & COM 75 FT S 61D 9M E OF NE COR LOT 19, TH N 41D 35M E 75 FT, N 61D 9M W 75 FT, N 41D 35M E 202.7 FT, S 48D 48M E 37.8 FT, S 142.43 FT, SWLY 138.4 FT, N 61D 9M W 70.6 FT.	0.0000	0.8200	0.000000	\$95.73
080-641-500-221-00	YOUNG, BARBARA E 2760 N LAKEVIEW DR SANFORD, MI 48657 T15N R1W LOTS 22 & 23 SANFORD LAKE PARK NO 2. ALSO COM NW COR LOT 22, TH S 80D 32M E 84.98 FT, N 124.6 FT, SWLY 138.4 FT TO POB.	0.0000	0.6900	0.000000	\$95.73
080-641-500-240-00	LORENC, VICTORIA M (OVAITT) 2752 N LAKEVIEW DR SANFORD, MI 48657 T15N R1W LOT 24, SANFORD LAKE PARK NO 2.	0.0000	1.1000	0.000000	\$95.73
Section: 641		0.0000	7.5550	0.000000	\$2,201.71
Section: 700					
080-700-500-010-00	BINIECKI, JENNIFER 3366 N LAKESIDE DR SANFORD, MI 48657 T15N R1W LOT 1 SAXTON POINTE SUB & LANDBETWEEN LOT & WATERS EDGE & END 1/103 INT IN ALL DOCK WALKS OF SAID SUB	0.0000	0.2580	0.000000	\$191.45
080-700-500-020-00	COTTON, BRETT C 3360 N LAKESIDE DR SANFORD, MI 48657 T15N R1W LOT 2 SAXTON POINTE SUB. & THAT LAND LYG BETWEEN LOT & WATERS EDGE & UND 1/103 INT IN ALL DOCK WALKS OF SAID SUB	0.0000	0.3120	0.000000	\$191.45
080-700-500-030-00	BURNISON, ROBERT L ET UX 3352 N LAKESIDE DR SANFORD, MI 48657 T15N R1W LOT 3 SAXTON POINTE SUB. & UND 1/103 INT IN ALL DOCK WALKS OF SAID SUB. PARCEL EXTENDS TO WATERS EDGE.	0.0000	0.2580	0.000000	\$191.45
080-700-500-040-00	MOSHER REVOCABLE TRUST 3344 N LAKESIDE DR SANFORD, MI 48657 T15N R1W LOT 4 SAXTON POINTE SUB. & UND 1/103 INT IN ALL DOCK WALKS OF SAID SUB	0.0000	0.2580	0.000000	\$191.45

MIDLAND COUNTY DRAIN COMMISSION
Assessment Roll by Year

2022					
Project: 100 SANFORD LAKE					
Township: 080 JEROME					
Parcel Number	Owner Name	Assessed Acres	Acres	Percent	Assessment\$
080-700-500-050-00	JUCIUS, KATHRYN & JOHN A W&H 3340 N LAKESIDE DR SANFORD, MI 48657 T15N R1W LOT 5 SAXTON POINTE SUB. & UND 1/103 INT IN ALL DOCK WALKS OF SAID SUB	0.0000	0.2580	0.000000	\$0.00
080-700-500-060-00	JUCIUS, JOHN & KATHRYN H&W 3326 N LAKESIDE DR SANFORD, MI 48657 T15N R1W LOT 6 SAXTON POINTE SUB. & UND 1/103 INT IN ALL DOCK WALKS OF SAID SUB	0.0000	0.2580	0.000000	\$191.45
080-700-500-070-00	SOVA, PATRICK W 3320 N LAKESIDE DR SANFORD, MI 48657 T15N R1W LOT 7, SAXTON POINTE SUB & LAND BETWEEN LOT & WATERS EDGE & UND 1/103 INT IN ALL DOCK WALKS OF SAID SUB.	0.0000	0.2580	0.000000	\$191.45
080-700-500-080-00	BESSEMER, DEVON & CHELSIE 3310 N LAKESIDE DR SANFORD, MI 48657 T15N R1W LOT 8, SAXTON POINTE SUB. & UND 1/103 INT IN ALL DOCK WALKS OF SAID SUB	0.0000	0.3540	0.000000	\$191.45
080-700-500-090-00	NOVAK, RAYMOND IRA 3300 N LAKESIDE DR SANFORD, MI 48657 T15N R1W LOT 9 SAXTON POINTE SUB. & UND 1/103 INT IN ALL DOCK WALKS OF SAID SUB	0.0000	0.2580	0.000000	\$191.45
080-700-500-100-00	HOWARD, BARNARD B JR & JUDY TRUST 3298 N LAKESIDE DR SANFORD, MI 48657 T15N R1W LOT 10, SAXTON POINTE SUB. & THAT LAND LYG BETWEEN LOT & WATERS EDGE & UND 1/103 INT IN ALL DOCK WALKS OF SAID SUB	0.0000	0.2580	0.000000	\$191.45
080-700-500-110-00	LALONDE, STEVEN C ET UX 3282 N LAKESIDE DR SANFORD, MI 48657 T15N R1W LOT 11 SAXTON POINTE SUB & LAND BETWEEN LOT & WATERS EDGE. & UND 1/103 INT IN ALL DOCK WALKS OF SAID SUB	0.0000	0.2580	0.000000	\$191.45
080-700-500-120-00	FORD, FREDERIC M ET UX 3274 N LAKESIDE DR SANFORD, MI 48657 T15N R1W LOT 12 SAXTON POINTE SUB & LAND BETWEEN LOT & WATERS EDGE. & UND 1/103 INT IN ALL DOCK WALKS OF SAID SUB.	0.0000	0.2580	0.000000	\$191.45
080-700-500-130-00	WALKO, LEE A & PATTI J H&W 3266 N LAKESIDE DR SANFORD, MI 48657 T15N R1W LOT 13 SAXTON POINTE SUB. & UND 1/103 INT IN ALL DOCK WALKS OF SAID SUB	0.0000	0.2580	0.000000	\$191.45
080-700-500-140-00	MCGLASHEN, MARK A 3262 N LAKESIDE DR SANFORD, MI 48657 T15N R1W LOT 14, SAXTON POINTE SUB. & UND 1/103 INT IN ALL DOCK WALKS OF SAID SUB.	0.0000	0.2580	0.000000	\$191.45

MIDLAND COUNTY DRAIN COMMISSION
Assessment Roll by Year

2022					
Project: 100 SANFORD LAKE					
Township: 080 JEROME					
Parcel Number	Owner Name	Assessed Acres	Acres	Percent	Assessment\$
080-700-500-150-00	STONEBURNER, WILLIAM B ET UX 3256 N LAKESIDE DR SANFORD, MI 48657 T15N R1W LOT 15 SAXTON POINTE SUB. & UND 1/103 INT IN ALL DOCK WALKS OF SAID SUB	0.0000	0.2580	0.000000	\$191.45
080-700-500-160-00	MANELIS, JOSEPH J & MARY H&W *TRUST 3250 N LAKESIDE DR SANFORD, MI 48657 T15N R1W LOT 16 SAXTON POINTE SUB. & UND 1/103 INT IN ALL DOCK WALKS OF SAID SUB	0.0000	0.2580	0.000000	\$191.45
080-700-500-170-00	MROZINSKI, BRYAN G 3244 N LAKESIDE DR SANFORD, MI 48657 T15N R1W LOT 17 SAXTON POINTE SUB. & UND 1/103 INT IN ALL DOCK WALKS OF SAID SUB	0.0000	0.2550	0.000000	\$191.45
080-700-500-180-00	KRAEMER, CHARLES N ET UX 3232 N LAKESIDE DR SANFORD, MI 48657 T15N R1W LOT 18 SAXTON POINTE SUB. & LAND BETWEEN LOT & WATERS EDGE. & UND 1/103 INT IN ALL DOCK WALKS OF SAID SUB	0.0000	0.2720	0.000000	\$191.45
080-700-500-195-00	ZIRWES, WILLIAM A ET UX 3220 N LAKESIDE DR SANFORD, MI 48657 T15N R1W LOTS 19 & 20 SAXTON POINTE SUB & LAND BETWEEN LOT & WATERS EDGE. & UND 1/103 INT IN ALL DOCK WALKS OF SAID SUB.	0.4890	0.4890	0.000000	\$0.00
080-700-500-210-00	SLACK, REBECCA A 3212 N LAKESIDE DR SANFORD, MI 48657 T15N R1W LOT 21, SAXTON POINTE SUB. & UND 1/103 INT IN ALL DOCK WALKS OF SAID SUB.	0.0000	0.2580	0.000000	\$191.45
080-700-500-220-00	FRANCIS, DENNIS R 3200 N LAKESIDE DR SANFORD, MI 48657 T15N R1W LOTS 22 & 23 SAXTON POINTE SUB& LAND LYG ELY TO WATERS EDGE BET N & S LN OF PROP& UND /103 INT IN ALL DOCK WALKS OF SAID SUB	0.0000	0.5170	0.000000	\$191.45
080-700-500-240-00	CLARK, DAVID M ET UX 3196 N LAKESIDE DR SANFORD, MI 48657 T15N R1W LOT 24, SAXTON POINTE SUB. & UND 1/103 INT IN ALL DOCK WALKS OF SAID SUB	0.0000	0.2580	0.000000	\$191.45
080-700-500-250-00	SEHANOBISH, KALYAN & SUPRITA 3182 N LAKESIDE DR SANFORD, MI 48657 T15N R1W LOT 25, SAXTON POINTE SUB. & UND 1/103 INT IN ALL DOCK WALKS OF SAID SUB	0.0000	0.3350	0.000000	\$191.45
080-700-500-261-00	SNYDER, TINA & CODLING, TIMOTHY 3189 N DOUGLAS DR SANFORD, MI 48657	0.0000	0.1890	0.000000	\$191.45

MIDLAND COUNTY DRAIN COMMISSION
Assessment Roll by Year

2022

Project: 100 SANFORD LAKE
Township: 080 JEROME

Parcel Number	Owner Name	Assessed Acres	Acres	Percent	Assessment\$
	T15N R1W LOT 26 SAXTON POINT SUB & UND 1/103 INT IN ALL DOCK WALKS OF SAID SUB.& LAND LYING BTWN LOT AND WATER'S EDGE.				
080-700-500-270-00	WISEMAN, JOEL R & SHELLY 3197 N DOUGLAS DR SANFORD, MI 48657	0.0000	0.2470	0.000000	\$191.45
	T15N R1W LOT 27 SAXTON POINT SUB & UND 1/103 INT IN ALL DOCK WALKS OF SAID SUB. LOTS EXTEND TO WATERS EDGE.				
080-700-500-280-00	LISEE, CHRISTOPHER C 3201 N DOUGLAS DR SANFORD, MI 48657	0.0000	0.2630	0.000000	\$191.45
	T15N R1W LOT 28 & ELY 1.5 FT OF LOT 29 SAXTON POINTE SUB. ALSO UND 1/103 INT IN ALL DOCK WALKS OF SAID SUB.				
080-700-500-290-00	KEELEY, NEHIL E & HELEN K TRUST 3213 N DOUGLAS DR SANFORD, MI 48657	0.0000	0.2530	0.000000	\$191.45
	T15N R1W LOT 29 EXC ELY 1.5 THEREOF SAXTON POINTE SUB. & UND 1/103 INT IN ALL DOCK WALKS OF SAID SUB. LOT EXTENDS TO WATERS EDGE.				
080-700-500-300-00	DAVIS, JANET L 3221 N DOUGLAS DR SANFORD, MI 48657	0.0000	0.2580	0.000000	\$191.45
	T15N R1W LOT 30 SAXTON POINTE SUB. ALSO UND 1/103 INT IN ALL DOCK WALKS OF SAID SUB. ALSO ALL LAND LYING BELOW CONT 633.				
080-700-500-310-00	APO, JUDITH M TRUST 3231 N DOUGLAS DR SANFORD, MI 48657	0.0000	0.2580	0.000000	\$191.45
	T15N R1W LOT 31 SAXTON POINTE SUB & UND 1/103 INT IN ALL DOCK WALKS OF SAID SUB. ALL THAT PART LYG BETWEEN WATERS EDGE AND SW LN LOT 31.				
080-700-500-320-00	YARBROUGH, RYAN & RENE 3233 N DOUGLAS DR SANFORD, MI 48657	0.0000	0.2600	0.000000	\$191.45
	T15N R1W LOT 32 SAXTON POINTE SUB. & UND 1/103 INT IN ALL DOCK WALKS OF SAID SUB.				
080-700-500-330-00	PAXTON, GREGORY G 3245 N DOUGLAS DR SANFORD, MI 48657	0.0000	0.2460	0.000000	\$191.45
	T15N R1W LOT 33 SAXTON POINTE SUB. & UND 1/103 INT IN ALL DOCK WALKS OF SAID SUB				
080-700-500-340-00	SARGENT, JESSICA & JOSEPH 3251 N DOUGLAS DR SANFORD, MI 48657	0.0000	0.3940	0.000000	\$191.45
	T15N R1W LOTS 34 & 35 SAXTON POINTE SUB& UND 2/103 INT IN ALL DOCK WALKS OF SAID SUB				
080-700-500-360-00	TUCKER, GERALD L ET UX 3269 N DOUGLAS DR SANFORD, MI 48657	0.0000	0.4570	0.000000	\$191.45

MIDLAND COUNTY DRAIN COMMISSION
Assessment Roll by Year

2022					
Project: 100 SANFORD LAKE					
Township: 080 JEROME					
Parcel Number	Owner Name	Assessed Acres	Acres	Percent	Assessment\$
	T15N R1W LOTS 36 & 37 SAXTON POINTE SUB& ALSO THAT LAND LYG BETWEEN LOTS AND WATERS EDGE.& UND 2/103 INT IN ALL DOCK WALKS OF SAID SUB				
080-700-500-381-00	VESCIO, KAY TRUST 3275 N DOUGLAS DR SANFORD, MI 48657 T15N R1W LOT 38 SAXTON POINTE SUB. & UND 1/103 INT IN ALL DOCK WALKS OF SAID SUB.	0.0000	0.2300	0.000000	\$191.45
080-700-500-390-00	KRAGENBRINK, JAMES P & PAMELA H&W 3281 N DOUGLAS DR SANFORD, MI 48657 T15N R1W LOT 39 SAXTON POINTE SUB & ALL THAT LAND BET LOT & WATERS EDGE. & UND 1/103 INT IN ALL DOCKWALKS OF SAID SUB.	0.0000	0.2580	0.000000	\$191.45
080-700-500-400-00	PAETZ, SANDRA S & 3287 N DOUGLAS DR SANFORD, MI 48657 T15N R1W LOT 40 SAXTON POINTE SUB. ALSO ALL THAT LAND LYG BET LOT & WATERS EDGE. ALSO UND 1/103 INT IN ALL DOCK WALKS OF SAID SUB	0.0000	0.2580	0.000000	\$191.45
080-700-500-410-00	LENK, CHARLES & DENISE TRUST 3295 N DOUGLAS DR SANFORD, MI 48657 T15N R1W LOT 41 SAXTON POINTE SUB. & UND 1/103 INT IN ALL DOCK WALKS OF SAID SUB	0.0000	0.2580	0.000000	\$191.45
080-700-500-420-00	GLINSKI, DENNIS R & AMBER G 3303 N DOUGLAS DR SANFORD, MI 48657 T15N R1W LOT 42 SAXTON POINTE SUB. & UND 1/103 INT IN ALL DOCK WALKS OF SAID SUB	0.0000	0.2580	0.000000	\$191.45
080-700-500-430-00	HUMMEL, THEODORE ET UX *TRUST* 3311 N DOUGLAS DR SANFORD, MI 48657 T15N R1W LOT 43 SAXTON POINTE SUB & ALL THAT LAND BET LOT & WATERS EDGE. & UND 1/103 INT IN ALL DOCK WALKS OF SAID SUB	0.0000	0.3120	0.000000	\$191.45
080-700-500-440-00	COON, NICHOLAS L & ANN 3317 N DOUGLAS DR SANFORD, MI 48657 T15N R1W LOT 44 SAXTON POINTE SUB. & UND 1/103 INT IN ALL DOCK WALKS OF SAID SUB	0.0000	0.2500	0.000000	\$191.45
080-700-500-450-00	ROBERTS, MATTHEW K 3333 N DOUGLAS DR SANFORD, MI 48657 T15N R1W LOT 45 SAXTON POINTE SUB. & UND 1/103 INT IN ALL DOCK WALKS OF SAID SUB	0.0000	0.2540	0.000000	\$191.45
080-700-500-460-00	BECKER, GREGORY & KATY A TRUST 3347 N DOUGLAS DR SANFORD, MI 48657 T15N R1W LOTS 46 & 47 SAXTON POINTE SUB & UND 2/103 INT IN ALL DOCK WALKS OF SAID SUB	0.0000	0.5320	0.000000	\$191.45
080-700-500-480-00	MROZ, JESSICA 3351 N DOUGLAS DR	0.0000	0.2930	0.000000	\$191.45

MIDLAND COUNTY DRAIN COMMISSION
Assessment Roll by Year

2022					
Project: 100 SANFORD LAKE					
Township: 080 JEROME					
Parcel Number	Owner Name	Assessed Acres	Acres	Percent	Assessment\$
	SANFORD, MI 48657 T15N R1W LOT 48 SAXTON POINTE SUB & LAND LYG BET LOT & WATERS EDGE & UND 1/103 INT IN ALL DOCK WALKS OF SAID SUB.				
080-700-500-490-00	LAGALO, TIMOTHY G 3357 N DOUGLAS DR SANFORD, MI 48657 T15N R1W LOT 49 SAXTON POINTE SUB & LAND LYG BET LOT & WATERS EDGE & UND 1/103 INT IN ALL DOCK WALKS OF SAID SUB.	0.0000	0.2700	0.000000	\$191.45
080-700-500-501-00	GREEN, MARK D & KATHIE J TRUST 3369 N DOUGLAS DR SANFORD, MI 48657 T15N R1W LOT 50 SAXTON POINTE SUB & LAND LYG BETWEEN LOT & WATERS EDGE & UND 1/103 INT IN ALL DOCK WALKS OF SAID SUB.	0.0000	0.2900	0.000000	\$191.45
080-700-500-510-00	CROTH, LEONARD J 3383 N DOUGLAS DR SANFORD, MI 48657 T15N R1W LOT 51 SAXTON POINTE SUB & LAND LYG BETWEEN LOT & WATERS EDGE & UND 1/103 INT IN ALL DOCK WALKS OF SAID SUB.	0.0000	0.3140	0.000000	\$191.45
080-700-500-520-00	EGGERD, STEVEN J ET UX 3395 N DOUGLAS DR SANFORD, MI 48657 T15N R1W LOTS 52-53 AND OUT LOT A SAXTON POINTE SUB & LAND LYG BET OUTLOT A & WATERSEDGE & UND 2/103 INT IN ALL DOCK WALKS OF SUB.	0.0000	0.7900	0.000000	\$191.45
080-700-500-540-00	CATES, SAMANTHA & NATHAN 3398 N DOUGLAS DR SANFORD, MI 48657 T15N R1W LOTS 54,55 & 68 SAXTON POINTE SUB & UND 3/103 INT IN ALL DOCK WALKS OF SUB.	0.0000	0.6900	0.000000	\$95.73
080-700-500-560-00	SHEPHERD, THOMAS R & SUSAN 575 W SAXTON RD SANFORD, MI 48657 T15N R1W LOTS 56 & 57 SAXTON POINTE SUB& UND 2/103 INT IN ALL DOCK WALKS OF SAID SUB.	0.0000	0.5170	0.000000	\$95.73
080-700-500-580-00	COOK, DAVID L & DIANA H&W 561 W SAXTON RD SANFORD, MI 48657 T15N R1W LOTS 58 & 59 SAXTON POINTE SUB. & UND 2/103 INT IN ALL DOCK WALKS OF SAID SUB	0.0000	0.5170	0.000000	\$95.73
080-700-500-600-00	KLEIN, RENEE 555 W SAXTON RD SANFORD, MI 48657 T15N R1W LOTS 60 & 61 SAXTON POINTE SUB& UND 2/103 INT IN ALL DOCK WALKS OF SAID SUB	0.0000	0.5170	0.000000	\$95.73
080-700-500-625-00	STRADINGER, CARLI 3351 N LAKESIDE DR SANFORD, MI 48657 T15N R1W LOT 62 & 63 SAXTON POINTE SUB. & UND 2/103INT IN ALL DOCK WALKS OF SAID SUB.	0.0000	0.5170	0.000000	\$95.73

MIDLAND COUNTY DRAIN COMMISSION
Assessment Roll by Year

2022					
Project: 100 SANFORD LAKE					
Township: 080 JEROME					
Parcel Number	Owner Name	Assessed Acres	Acres	Percent	Assessment\$
080-700-500-640-00	FALES, JEFFREY L & JUDITH D H&W 560 W SPRUCE RD SANFORD, MI 48657 T15N R1W LOTS 64 & 65 SAXTON POINTE SUB& UND 2/103 INT IN ALL DOCK WALKS OF SAID SUB	0.0000	0.5170	0.000000	\$95.73
080-700-500-660-00	NEUENFELDT, JOHN & TERESA H&W 582 W SPRUCE RD SANFORD, MI 48657 T15N R1W LOTS 66 & 67 SAXTON POINTE SUB& UND 2/103 INT IN ALL DOCK WALKS OF SAID SUB.	0.0000	0.5170	0.000000	\$95.73
080-700-500-690-00	PFEIFFER, CHRIS A & DEBORAH G 3358 N DOUGLAS DR SANFORD, MI 48657 T15N R1W LOT 69 & 70 SAXTON POINTE SUB.& UND 2/103 INT IN ALL DOCK WALKS OF SAID SUB	0.0000	0.5200	0.000000	\$95.73
080-700-500-710-00	BAKER, JAMES C & JANEL L TRUST 567 W SPRUCE RD SANFORD, MI 48657 T15N R1W LOTS 71 & 72 SAXTON POINTE SUB& UND 2/103 INT IN ALL DOCK WALKS OF SAID SUB	0.0000	0.5170	0.000000	\$95.73
080-700-500-730-00	FOX, ROBERT B & LINDA M TRUST 3323 N LAKESIDE DR SANFORD, MI 48657 T15N R1W LOTS 73 & 74 SAXTON POINTE SUB& UND 2/103 INT IN ALL DOCK WALKS OF SUB.	0.0000	0.5170	0.000000	\$95.73
080-700-500-750-00	FALES, JOHN P, ET AL 560 W BIRCH RD SANFORD, MI 48657 T15N R1W LOTS 75 & 76 SAXTON POINTE SUB& UND 2/103 INT IN ALL DOCK WALKS OF SUB.	0.0000	0.5290	0.000000	\$95.73
080-700-500-770-00	ARMSTRONG, KATELYN & PAIGE 564 W BIRCH RD SANFORD, MI 48657 T15N R1W LOTS 77 & 78 SAXTON POINTE SUB& UND 2/103 INT IN ALL DOCK WALKS OF SAID SUB	0.0000	0.5140	0.000000	\$95.73
080-700-500-790-00	GOSS, JOHN A 3344 N DOUGLAS DR SANFORD, MI 48657 T15N R1W LOT 79 & 80 SAXTON POINTE SUB.& UND 2/103 INT IN ALL DOCK WALKS OF SAID SUB	0.0000	0.4400	0.000000	\$95.73
080-700-500-810-00	DEROO, ANTHONY & BARBARA TRUST 3316 N DOUGLAS DR SANFORD, MI 48657 T15N R1W LOT 81 & 82 SAXTON POINTE SUB & UND 2/103 INT IN ALL DOCK WALKS OF SAID SUB	0.0000	0.5200	0.000000	\$95.73
080-700-500-830-00	HAWKINS, LISA M TRUST 569 W BIRCH RD SANFORD, MI 48657 T15N R1W LOTS 83 & 84 SAXTON POINTE SUB& UND 2/103 INT IN ALL DOCK WALKS OF SAID SUB.	0.0000	0.5300	0.000000	\$95.73
080-700-500-850-00	ENGEL, MICHAEL W & JUDY A 3301 N LAKESIDE DR SANFORD, MI 48657	0.0000	0.5300	0.000000	\$95.73

MIDLAND COUNTY DRAIN COMMISSION
Assessment Roll by Year

2022					
Project: 100 SANFORD LAKE					
Township: 080 JEROME					
Parcel Number	Owner Name	Assessed Acres	Acres	Percent	Assessment\$
	T15N R1W LOT 85 & 86 SAXTON POINTE SUB & UND 2/103 INT IN ALL DOCK WALKS OF SAID SUB				
080-700-500-870-00	SCHRANTZ, DAVID M 3279 N LAKESIDE DR SANFORD, MI 48657 T15N R1W LOT 87 & 88 SAXTON POINT SUB & UND 2/103 INT IN ALL DOCK WALKS OF SAID SUB	0.0000	0.5300	0.000000	\$95.73
080-700-500-890-00	FORTIN, JOANNE K 560 W HICKORY RD SANFORD, MI 48657 T15N R1W LOTS 89 & 90 SAXTON POINTE SUB& UND 2/103 INT IN ALL DOCK WALKS OF SAID SUB	0.0000	0.5300	0.000000	\$95.73
080-700-500-910-00	FOOTE, GREG ET UX 3296 N DOUGLAS DR SANFORD, MI 48657 T15N R1W LOTS 91 & 92 SAXTON POINTE SUB& UND 2/103 INT IN ALL DOCK WALKS OF SAID SUB	0.0000	0.4300	0.000000	\$95.73
080-700-500-930-00	BOTKA, PAUL & GEORGINA 3270 N DOUGLAS DR SANFORD, MI 48657 T15N R1W LOTS 93 & 94 SAXTON POINTE SUB& UND 2/103 INT IN ALL DOCK WALKS OF SAID SUB	0.0000	0.5840	0.000000	\$95.73
080-700-500-950-00	HUEGEL, MICHAEL S ET UX 3261 N LAKESIDE DR SANFORD, MI 48657 T15N R1W LOTS 95 & 97 SAXTON POINTE SUB& UND 2/103 INT IN ALL DOCK WALKS OF SAID SUB	0.0000	0.5200	0.000000	\$95.73
080-700-500-960-00	HALE, RICHARD P & CAROL L TRUST 3264 N DOUGLAS DR SANFORD, MI 48657 T15N R1W LOTS 96 & THE NW 34.7 FT OF LOT 98 SAXTON POINTE SUB. & UND 1/103 INT IN ALL DOCK WALKS OF SAID SUB.	0.0000	0.4000	0.000000	\$95.73
080-700-500-985-00	REED, THOMAS S & SUSAN K H&W 3246 N DOUGLAS DR SANFORD, MI 48657 T15N R1W SE 44.3 FT OF LOT 98 & LOT 100 SAXTON POINTE SUB & UND 1/103 INT IN ALL DOCK WALKS OF SAID SUB.	0.0000	0.4000	0.000000	\$95.73
080-700-500-990-00	STONEBURNER, WILLIAM B ET UX N LAKESIDE DR SANFORD, MI 48657 T15N R1W LOT 99 SAXTON POINTE SUB. & UND 1/103 INT IN ALL DOCK WALKS OF SAID SUB	0.0000	0.3300	0.000000	\$0.00
080-700-600-010-00	BOKA, VALERIE J 3234 N DOUGLAS DR SANFORD, MI 48657 T15N R1W LOT 101 SAXTON POINTE SUB. ALSO UND 1/103 INT IN ALL DOCK WALKS OF SAID SUB.	0.0000	0.4100	0.000000	\$95.73
080-700-600-020-00	WEISENBERGER, JONAH 3243 N LAKESIDE DR SANFORD, MI 48657	0.0000	0.3600	0.000000	\$95.73

MIDLAND COUNTY DRAIN COMMISSION
Assessment Roll by Year

2022					
Project: 100 SANFORD LAKE					
Township: 080 JEROME					
Parcel Number	Owner Name	Assessed Acres	Acres	Percent	Assessment\$
	T15N R1W LOT 102 SAXTON POINTE SUB. & UND 1/103 INT IN ALL DOCK WALKS OF SAID SUB				
080-700-600-030-00	LABONVILLE, KALEB S & ERICA A 3226 N DOUGLAS DR SANFORD, MI 48657 T15N R1W LOT 103 SAXTON POINTE SUB. & UND 1/103 INT IN ALL DOCK WALKS OF SAID SUB.	0.0000	0.4800	0.000000	\$95.73
Section: 700		0.4890	27.4370	0.000000	\$11,104.23
Section: 750					
080-750-000-000-00	SUNSET SHORES CONDO ASSOC SUNSET WAY SANFORD, MI 48657 SEC 01 T15N R1W NW 1/4 OF SE 1/4 EXC THAT PART W OF COUNTY DRAIN & N 1320 FT OF GOV LOT 2 LYG S & EOF COUNTY DRAIN ABOVE CON 633. EXC SUNSET SHORES CONDOMINIUM PHASE #1, MASTER DEED RECORDED IN LIBER 596 PAGES 1134 & EXC SUNSET SHORES SITE CONDOMINIUM, MASTER DEED RECORDED IN LIBER 680 PAGES 1108.	6.4000	6.4000	0.000000	\$0.00
080-750-000-001-00	GEBO, WILLIAM L & BERTHA M TRUST 3681 N SUNSET WAY SANFORD, MI 48657 T15N R1W UNIT #1 SUNSET SHORES CONDOMINIUM MASTER DEED RECORDED IN LIBER 596 PAGES 1134 TO 1180.	0.0000	0.0000	0.000000	\$191.45
080-750-000-002-00	MYERS, HELEN E 3677 N SUNSET WAY SANFORD, MI 48657 T15N R1W UNIT #2 SUNSET SHORES CONDOMINIUM MASTER DEED RECORDED LIBER 596 PAGES 1134 TO 1180.	0.0000	0.0000	0.000000	\$191.45
080-750-000-003-00	HARTZ, DONALD E II & CYNTHIA A 3671 N SUNSET WAY SANFORD, MI 48657 T15N R1W UNIT #3 SUNSET SHORES CONDOMINIUM MASTER DEED RECORDED IN LIBER 596 PAGES 1134 TO 1180.	0.0000	0.0000	0.000000	\$191.45
080-750-000-004-00	NEMETH, CRAIG W & VALERIE S H&W 3667 N SUNSET WAY SANFORD, MI 48657 T15N R1W UNIT #4 SUNSET SHORES CONDOMINIUM MASTER DEED RECORDED IN LIBER 596 PAGES 1134 TO 1180.	0.0000	0.0000	0.000000	\$191.45
080-750-000-005-00	CRUMBAUGH, LYNN & DIANE 3659 N SUNSET WAY SANFORD, MI 48657 T15N R1W UNIT #5 SUNSET SHORES CONDOMINIUM MASTER DEED RECORDED IN LIBER 596 PAGES 1134 TO 1180.	0.0000	0.0000	0.000000	\$191.45
080-750-000-006-00	OLSON, WALTER J & NANCY E 3655 N SUNSET WAY SANFORD, MI 48657 T15N R1W UNIT #6 SUNSET SHORES CONDOMINIUM MASTER DEED RECORDED IN LIBER 596 PAGES 1134 TO 1180.	0.0000	0.0000	0.000000	\$191.45
080-750-000-007-00	GLOVER, JANIS H TRUST 3651 N SUNSET WAY SANFORD, MI 48657	0.0000	0.0000	0.000000	\$191.45

MIDLAND COUNTY DRAIN COMMISSION
Assessment Roll by Year

2022					
Project: 100 SANFORD LAKE					
Township: 080 JEROME					
Parcel Number	Owner Name	Assessed Acres	Acres	Percent	Assessment\$
	T15N R1W UNIT #7 SUNSET SHORES CONDOMINIUM MASTER DEED RECORDED IN LIBER 596 PAGES 1134 TO 1180.				
080-750-000-008-00	KLOHA, ALAN R & PARK, CAROLYN 3647 N SUNSET WAY SANFORD, MI 48657 T15N R1W UNIT #8 SUNSET SHORES CONDOMINIUM MASTER DEED RECORDED IN LIBER 596 PAGES 1134 TO 1180.	0.0000	0.0000	0.000000	\$191.45
Section: 750		6.4000	6.4000	0.000000	\$1,531.60
Section: 751					
080-751-000-001-00	HOLZINGER, RYAN J & DEBBIE M 3639 N SUNSET WAY SANFORD, MI 48657 T15N R1W UNIT 1 SUNSET SHORES SITE CONDOMINIUM MASTER DEED RECORDED IN LIBER 680 PAGES 1108 TO 1144.	0.0000	0.4460	0.000000	\$191.45
080-751-000-002-00	BORA, RAJIB ET AL 3627 N SUNSET WAY SANFORD, MI 48657 T15N R1W UNIT 2 SUNSET SHORES SITE CONDOMINIUM MASTER DEED RECORDED IN LIBER 680 PAGES 1108 TO 1144.	0.0000	0.3750	0.000000	\$191.45
080-751-000-003-00	MANGO, SCOTT & JEAN 3615 N SUNSET WAY SANFORD, MI 48657 T15N R1W UNIT 3 SUNSET SHORES SITE CONDOMINIUM MASTER DEED RECORDED IN LIBER 680 PAGES 1108 TO 1144.	0.0000	0.3570	0.000000	\$191.45
080-751-000-004-00	WINSTONE, DAVID E & DEBORAH C 3605 N SUNSET WAY SANFORD, MI 48657 T15N R1W UNIT 4 SUNSET SHORES SITE CONDOMINIUM MASTER DEED RECORDED IN LIBER 680 PAGES 1108 TO 1144.	0.0000	0.3870	0.000000	\$191.45
080-751-000-005-00	WANGENSTEEN, TED & HANNA 3595 N SUNSET WAY SANFORD, MI 48657 T15N R1W UNIT 5 SUNSET SHORES SITE CONDOMINIUM MASTER DEED RECORDED IN LIBER 680 PAGES 1108 TO 1144.	0.0000	0.3860	0.000000	\$191.45
080-751-000-006-00	WERNER, SUSAN & JEFF 3585 N SUNSET WAY SANFORD, MI 48657 T15N R1W UNIT 6 SUNSET SHORES SITE CONDOMINIUM MASTER DEED RECORDED IN LIBER 680 PAGES 1108 TO 1144.	0.0000	0.4920	0.000000	\$191.45
080-751-000-010-00	MISCHLEY, MICHAEL & LYNNE A 3535 N SUNSET WAY SANFORD, MI 48657 T15N R1W UNIT 10 SUNSET SHORES SITE CONDOMINIUM MASTER DEED RECORDED IN LIBER 680 PAGES 1108 TO 1144.	0.0000	0.5940	0.000000	\$191.45
080-751-000-011-00	GEBO, WILLIAM L & BERTHA M TRUST 3525 N SUNSET WAY SANFORD, MI 48657 T15N R1W UNIT 11 SUNSET SHORES SITE CONDOMINIUM MASTER DEED RECORDED IN LIBER 680 PAGES 1108 TO 1144.	0.0000	0.5290	0.000000	\$191.45
080-751-000-012-00	WARMBIER, ASHLEY 3513 N SUNSET WAY	0.0000	0.5300	0.000000	\$191.45

MIDLAND COUNTY DRAIN COMMISSION
Assessment Roll by Year

2022					
Project: 100 SANFORD LAKE					
Township: 080 JEROME					
Parcel Number	Owner Name	Assessed Acres	Acres	Percent	Assessment\$
	SANFORD, MI 48657 T15N R1W UNIT 12 SUNSET SHORES SITE CONDOMINIUM MASTER DEED RECORDED IN LIBER 680 PAGES 1108 TO 1144.				
080-751-000-013-00	KOLEVAR, KEVIN M & STEPHANI TRUST 3505 N SUNSET WAY SANFORD, MI 48657 T15N R1W UNIT 13 SUNSET SHORES SITE CONDOMINIUM MASTER DEED RECORDED IN LIBER 680 PAGES 1108 TO 1144.	0.0000	0.5200	0.000000	\$191.45
080-751-000-026-00	COLAGIOVANNI, AMY L TRUST 3467 N SUNSET WAY SANFORD, MI 48657 T15N R1W UNIT 26 SUNSET SHORE SITE CONDOMINIUM MASTER DEED AMENDMENT RECORDED IN LIBER 776 PAGES 552 TO 567.	0.0000	0.5520	0.000000	\$191.45
080-751-000-027-00	CHAKRAVARTHI, SRINIVAS 3455 N SUNSET WAY SANFORD, MI 48657 T15N R1W UNIT 27 SUNSET SHORES SITE CONDOMINIUM MASTER DEED AMENDMENT RECORDED IN LIBER 776 PAGES 552 TO 567.	0.0000	0.5800	0.000000	\$191.45
080-751-000-028-00	CHAKRAVARTHI, SRINIVAS N SUNSET WAY SANFORD, MI 48657 T15N R1W UNIT 28 SUNSET SHORES SITE CONDOMINIUM MASTER DEED AMENDMENT RECORDED IN LIBER 776 PAGES 552 TO 567.	0.0000	0.5970	0.000000	\$0.00
080-751-000-029-00	JANOWICZ, PATRICIA J 3435 N SUNSET WAY SANFORD, MI 48657 T15N R1W UNIT 29 SUNSET SHORES SITE CONDOMINIUM MASTER DEED AMENDMENT RECORDED IN LIBER 776 PAGES 552 TO 567.	0.0000	0.6290	0.000000	\$191.45
080-751-000-030-00	ROSATI, CHRISTOPHER J & SUZANNE M 3429 N SUNSET WAY SANFORD, MI 48657 T15N R1W UNIT 30 SUNSET SHORES SITE CONDOMINIUM MASTER DEED AMENDMENT RECORDED IN LIBER 776 PAGES 552 TO 567.	0.0000	0.6150	0.000000	\$191.45
080-751-000-034-00	CROSS, JAMES L ET UX 3393 N SUNSET WAY SANFORD, MI 48657 T15N R1W UNIT 34 SUNSET SHORES SITE CONDOMINIUM MASTER DEED AMENDMENT RECORDED IN LIBER 776 PAGES 552 TO 567.	0.0000	0.5910	0.000000	\$191.45
080-751-000-035-00	MOSHER, KIRK W ET AL 3381 N SUNSET WAY SANFORD, MI 48657 T15N R1W UNIT 35 SUNSET SHORES SITE CONDOMINIUM MASTER DEED AMENDMENT RECORDED IN LIBER 834 PAGES 1071 TO 1088.	0.0000	0.6590	0.000000	\$191.45
080-751-000-036-00	PEDEN, DENNIS G ET UX 3421 N SUNSET WAY SANFORD, MI 48657	0.0000	0.8800	0.000000	\$191.45

MIDLAND COUNTY DRAIN COMMISSION
Assessment Roll by Year

2022					
Project: 100 SANFORD LAKE					
Township: 080 JEROME					
Parcel Number	Owner Name	Assessed Acres	Acres	Percent	Assessment\$
	T15N R1W UNIT 31 AND THE N 1/2 OF UNIT 32 OF SUNSET SHORES SITE CONDOMINIUM MASTER DEED AMENDMENT RECORDED IN LIBER 776 PAGES 552 TO 567.				
080-751-001-007-00	MINNEC, THOMAS M & KELLY A TRUST 3573 N SUNSET WAY SANFORD, MI 48657 T15N R1W UNIT 7A SUNSET SHORES SITE CONDOMINIUM MASTER DEED 7TH AMENDMENT RECORDED IN LIBER 1593 PAGE 1282	0.5000	0.5000	0.000000	\$191.45
080-751-001-008-00	IEUTER, KARL & JULIE H&W TRUST 3565 N SUNSET WAY SANFORD, MI 48657 T15N R1W UNIT 8A SUNSET SHORES SITE CONDOMINIUM MASTER DEED 7TH AMENDMENT RECORDED IN LIBER 1583 PAGE 1282	0.8300	0.8300	0.000000	\$191.45
080-751-001-009-00	PASSMORE, DEBORAH P & STEVEN L 3549 N SUNSET WAY SANFORD, MI 48657 T15N R1W UNIT 9A SUNSET SHORES SITE CONDOMINIUM MASTER DEED 7TH AMENDMENT RECORDED IN LIBER 1593 PAGE 1282	0.8000	0.8000	0.000000	\$191.45
080-751-001-014-00	GEBO, WILLIAM L & BERTHA M TRUST W SUNSET CT SANFORD, MI 48657 T15N R1W UNIT 14A SUNSET SHORES SITE CONDOMINIUM MASTER DEED 7TH AMENDMENT RECORDED IN LIBER 1593 PAGE 1282	0.8600	0.8600	0.000000	\$95.73
080-751-001-015-00	PASSMORE, STEVEN TRUST W SUNSET CT SANFORD, MI 48657 T15N R1W UNIT 15A SUNSET SHORES SITE CONDOMINIUM MASTER DEED 7TH AMENDMENT RECORDED IN LIBER 1593 PAGE 1282	1.0800	1.0800	0.000000	\$0.00
080-751-001-016-00	IEUTER, KARL T & JULIE R TRUST N SUNSET WAY SANFORD, MI 48657 T15N R1W UNIT 16A SUNSET SHORES SITE CONDOMINIUM MASTER DEED 7TH AMENDMENT RECORDED IN LIBER 1593 PAGE 1282	0.8700	0.8700	0.000000	\$0.00
080-751-001-017-00	BURNS, PAUL J & CAROL J TRUST 255 W SUNSET CT SANFORD, MI 48657 T15N R1W UNIT 17A SUNSET SHORES SITE CONDOMINIUM MASTER DEED 7TH AMENDMENT RECORDED IN LIBER 1593 PAGE 1282	1.0200	1.0200	0.000000	\$95.73
080-751-001-033-00	FOWLER, LINDA L TRUST 3411 N SUNSET WAY SANFORD, MI 48657 T15N R1W UNIT 33 AND S 1/2 UNIT 32 SUNSET SHORES SITE CONDOMINIUM MASTER DEED AMENDMENT RECORDED IN LIBER 776 PAGES 552 TO 567.	0.0000	0.8530	0.000000	\$191.45
080-751-001-036-00	ROGERS, O DAVID & ANNETTE TRUSTS N SUNSET WAY	0.0000	4.0700	0.000000	\$0.00

MIDLAND COUNTY DRAIN COMMISSION
Assessment Roll by Year

2022					
Project: 100 SANFORD LAKE					
Township: 080 JEROME					
Parcel Number	Owner Name	Assessed Acres	Acres	Percent	Assessment\$
	SANFORD, MI 48657 T15N R1W UNIT 36 SUNSET SHORES PHASE III CONDOMINIUM ACCORDING TO MASTER DEED RECORDED IN LIBER 1595 PAGE 686				
080-751-001-037-00	COLAGIOVANNI, AMY L TRUST N SUNSET WAY SANFORD, MI 48657 T15N R1W UNIT 37 SUNSET SHORES PHASE III CONDOMINIUM ACCORDING TO MASTER DEED RECORDED IN LIBER 1595 PAGE 686	0.0000	0.9500	0.000000	\$0.00
080-751-001-038-00	COLAGIOVANNI, AMY L TRUST N SUNSET WAY SANFORD, MI 48657 T15N R1W UNIT 38 SUNSET SHORES PHASE III CONDOMINIUM ACCORDING TO MASTER DEED RECORDED IN LIBER 1595 PAGE 686	0.0000	2.0300	0.000000	\$0.00
080-751-001-039-00	ROGERS, O DAVID & ANNETTE TRUSTS N SUNSET WAY SANFORD, MI 48657 T15N R1W UNIT 39 SUNSET SHORES PHASE III CONDOMINIUM ACCORDING TO MASTER DEED RECORDED IN LIBER 1595 PAGE 686	0.0000	2.0000	0.000000	\$95.73
080-751-001-040-00	FOWLER, LINDA L TRUST N SUNSET WAY SANFORD, MI 48657 T15N R1W UNIT 40 SUNSET SHORES PHASE III CONDOMINIUM ACCORDING TO MASTER DEED RECORDED IN LIBER 1595 PAGE 686	0.0000	2.0100	0.000000	\$0.00
080-751-001-041-00	FOWLER, LINDA L TRUST N SUNSET WAY SANFORD, MI 48657 T15N R1W UNIT 41 SUNSET SHORES PHASE III CONDOMINIUM ACCORDING TO MASTER DEED RECORDED IN LIBER 1595 PAGE 686	0.0000	1.7900	0.000000	\$0.00
080-751-001-042-00	CROSS, JIM N SUNSET WAY SANFORD, MI 48657 T15N R1W UNIT 42 SUNSET SHORES PHASE III CONDOMINIUM ACCORDING TO MASTER DEED RECORDED IN LIBER 1595 PAGE 686	0.0000	1.1100	0.000000	\$0.00
080-751-001-043-00	IRONS, CHRIS C & OLSON, JANE TRUST N SUNSET WAY SANFORD, MI 48657 T15N R1W UNIT 43 SUNSET SHORES SITE PHASE III CONDOMINIUM MASTER DEED 7TH AMENDMENT RECORDED IN LIBER 1593 PAGE 1282	0.0000	1.3800	0.000000	\$95.73
080-751-001-044-00	IRONS, CHRIS & OLSON, JANE TRUST W EUROPE DR SANFORD, MI 48657 T15N R1W UNIT 44 SUNSET SHORES SITE PHASE III CONDOMINIUM MASTER DEED 1ST AMENDMENT RECORDED IN LIBER 1624 PAGE 251	5.0000	5.0000	0.000000	\$191.45
080-751-002-023-00	ROGERS, O DAVID & ANNETTE TRUSTS 3491 N SUNSET WAY SANFORD, MI 48657	0.0000	1.3830	0.000000	\$191.45

**MIDLAND COUNTY DRAIN COMMISSION
Assessment Roll by Year**


2022					
Project: 100 SANFORD LAKE					
Township: 080 JEROME					
Parcel Number	Owner Name	Assessed Acres	Acres	Percent	Assessment\$
	T15N R1W UNITS 23,24 & 25 SUNSET SHORES SITE CONDOMINIUM MASTER DEED AMENDMENT RECORDED IN LIBER 776 PAGES 552 TO 567.				
Section: 751		10.9600	38.2550	0.000000	\$4,786.27
Section: 880					
080-880-500-080-00	BASORE, SARA L 3995 N WINTERS DR SANFORD, MI 48657 T15N R1W SLY 1/2 OF LOT 3 WINTERS SUB. ALSO DESC.AS COM 95 FT S 35D 3M E OF NE COR OF LOT 3, TH S 35D 3M E 94.14 FT, W 177.05 FT, N 35D 3M W 88 FT, ELY TO POB.	0.0000	0.3000	0.000000	\$191.45
Section: 880		0.0000	0.3000	0.000000	\$191.45
Township: 080 JEROME		307.5520	0.3000	0.000000	\$92,386.88

*** DRAIN SPECIAL ASSESSMENT ROLL CERTIFICATION ***

Drain: 100 SANFORD LAKE
Township: 080 JEROME
County: **Midland**

I HEREBY CERTIFY, That the above and foregoing is the "Drain Special Assessment Roll" for the Drain referenced above in the applicable Township, City, Village or applicable entity, in the State of Michigan. I have entered herein a correct description of all the tracts, parcels and subdivisions of land benefited by said Drain, as provided by law. Furthermore, I have placed opposite each description the amount of the percent, heretofore determined upon by me, also the amount of the percent apportioned to the indicated Township, City, Village or entity at large, if applicable.

Given under my hand, on this date: 10/31/2022



Midland County Drain Commissioner

**MIDLAND COUNTY DRAIN COMMISSION
Assessment Roll by Year**

2022					
Project: 100 SANFORD LAKE					
Township: 081 VILLAGE OF SANFORD					
Parcel Number	Owner Name	Assessed Acres	Acres	Percent	Assessment\$
Section: At-Large					
081	VILLAGE OF SANFORD	0.0000	0.0000	0.000000	\$1,290.00
Section: At-Large					
Section: 013					
081-013-300-280-00	BEARSS, DAVID & ALAINA H&W 2566 N PETERSON DR SANFORD, MI 48657 SEC 13 T15N R1W COM AT SE COR LOT 53 SHADY SHORES SUB, TH N 72D W 16 FT, N 13D 54M E 71.36 FT, N 13D 54M E 22.85 FT, S 53D 28M E 37.94 FT, S 66D 27M E 40 FT, S 14D 4M W 91.64 FT, N 59D 3M W 59.92 FT. ALSO ALL LAND LYING BETWEEN LOT & WATERS EDGE.	0.1700	0.1700	0.000000	\$191.45
081-013-300-290-00	CHAPPELL, MARK C & LISA 2560 N PETERSON DR SANFORD, MI 48657 SEC 13 T15N R1W COM 1131.18 FT N & 59.92 FT S 59D E OF W 1/8 COR ON S SEC LN, TH S 59D E 80 FT, N 21D 32M E 100 FT, N 66D W 90 FT, SW 91.38 FT. & THAT LAND BET W&E LOT LNS EXTENDED TO WATERSEDGE	0.2500	0.2500	0.000000	\$191.45
081-013-300-300-00	RUTTMANN, LINDY S 2554 N PETERSON DR SANFORD, MI 48657 SEC 13 T15N R2W COM ON CON 633 150 FT E OF W 1/8 LN, TH SE ALG CON 40 FT, SW 100 FT, NW PAR TO CON 40 FT, NE 100 FT.	0.1000	0.1000	0.000000	\$191.45
081-013-300-310-00	ANCIC, MARIA & TENANTS, MICHAEL 2540 N PETERSON DR SANFORD, MI 48657 SEC 13 T15N R1W COM ON CON 633 190 FT E OF W 1/8 LN, TH SE ALG CON 40 FT, SW 100 FT, NW PAR TO CON 40 FT, NE 100 FT, & THAT LAND LYG BETWEEN LOT & WATERS EDGE.	0.1300	0.1300	0.000000	\$191.45
081-013-300-320-00	ANESZKO, ANTONI M 2534 N PETERSON DR SANFORD, MI 48657 SEC 13 T15N R1W COM ON CON 633 230 FT E OF INT WITH W 1/8 LN, TH SE ALG CON 40 FT, SW 100 FT, NW PAR WITH CON 40 FT, NE 100 FT TO POB.	0.1000	0.1000	0.000000	\$191.45
081-013-300-331-00	BALDWIN, RICHARD & ANDREA 2530 N PETERSON DR SANFORD, MI 48657 SEC 13 T15N R1W COM S 59D 03M E 259.52 FT FROM SE COR LOT 53 SHADY SHORE SUB, TH S 59D 03M E 36.80 FT, N 21D 34M E 109.13 FT, N 65D 54M W 35.90 FT, S 21D 49M W 104.71 FT.	0.0900	0.0900	0.000000	\$191.45
081-013-300-335-00	SCHWIND, MICHAEL J & DOROTHY J H&W 2526 N PETERSON DR SANFORD, MI 48657	0.2600	0.2600	0.000000	\$191.45

MIDLAND COUNTY DRAIN COMMISSION
Assessment Roll by Year

2022					
Project: 100 SANFORD LAKE					
Township: 081 VILLAGE OF SANFORD					
Parcel Number	Owner Name	Assessed Acres	Acres	Percent	Assessment\$
	SEC 13 T15N R1W COM ON CON 633 305.5 FT SE OF INT WITH W 1/8 LN, TH S 59D 4M E 44.5 FT, SW 100 FT, N 59D 4M W 43.6 FT, NE 100.12 FT.				
081-013-300-350-00	MCMANN, TIMOTHY TRUST 2518 N PETERSON DR SANFORD, MI 48657 SEC 13 T15N R1W COM 1094.78 FT N & 323.55 FT S64D 39M E OF W 1/8 COR ON S SEC LN, TH N 23D 18M E100 FT, S 60D 10M E 80 FT, S 23D 18M W 100 FT, N 60D 10M W 80 FT. PARCEL EXTENDS TO WATERS EDGE.	0.2500	0.2500	0.000000	\$191.45
081-013-300-370-00	DANKERT, BRIAN A & PATRICIA 2512 N PETERSON DR SANFORD, MI 48657 SEC 13 T15N R1W COM 1094.8 FT N, 323.55 FT S 64D 39M E & 80 FT S 60D 10M E OF W 1/8 COR ON S SEC LN, TH N 23D 18M E 100 FT, S 60D 10M E 60 FT, S 23D 18M W 100 FT, N 60D 10M W 60 FT.	0.1000	0.1000	0.000000	\$191.45
081-013-300-380-00	PATTERSON TRUST NO 1 2506 N PETERSON DR SANFORD, MI 48657 SEC 13 T15N R1W COM 1094.78 FT N, 323.55 FT S 64D 39M E & 140 FT S 60D 10M E OF W 1/8 COR ON S SEC LN, TH N 23D 18M E 100 FT, S 60D 10M E 60 FT, S 23D 18M W 100 FT, N 60D 10M W 60 FT.	0.1000	0.1000	0.000000	\$191.45
081-013-300-390-00	JUEN, DONNIE R & MICHELE H&W TRUST 2502 N PETERSON DR SANFORD, MI 48657 SEC 13 T15N R1W COM 1094.78 FT N & 323.55 FT S 64D 39M E & 200 FT S 60D 10M E OF W 1/8 COR ON S SEC LN, TH N 23D 18M E 100 FT, S 60D 10M E 40 FT, S 23D 18 M W 100 FT, N 60D 10M W 40 FT & THAT LANDLYING BETWEEN LOT & WATERS EDGE.	0.1000	0.1000	0.000000	\$191.45
081-013-300-400-00	JUEN, DONNIE R & MICHELE H&W TRUST N PETERSON DR SANFORD, MI 48657 SEC 13 T15N R1W COM 1094.8 FT N, 323.6 FT S 64D 39M E, 100 FT N 23D 18M E & 240 FT S 60D E OF W 1/8 COR ON S SEC LN, TH S 60D E 40 FT, S 22D W 100 FT, N 60D W 42 FT, NE 100 FT MOL TO POB, & LAND BETWEEN LOT & WATERS EDGE.	0.1000	0.1000	0.000000	\$0.00
081-013-300-410-00	CRAIG, RUSSELL & 2492 N PETERSON DR SANFORD, MI 48657 SEC 13 T15N R1W COM 1094.78 FT N & 605.27 FT S 62D 34M E OF W 1/8 COR ON S SEC LN, TH S 68D 46M E 80 FT, N 22D 9M E 100 FT, N 68D 46M W 80 FT, S 22D 9M W 100 FT, AND THAT LAND LYING BET LOT & WATERS EDGE.	0.2000	0.2000	0.000000	\$191.45
081-013-300-430-00	MCMANN, TIMOTHY ET UX TRUST 2484 N PETERSON DR SANFORD, MI 48657	0.2000	0.2000	0.000000	\$191.45

MIDLAND COUNTY DRAIN COMMISSION
Assessment Roll by Year

2022
Project: 100 SANFORD LAKE

Township: 081 VILLAGE OF SANFORD

Parcel Number	Owner Name	Assessed Acres	Acres	Percent	Assessment\$
	SEC 13 T15N R1W COM ON CON 633 710 FT SE OF INT WITH W 1/8 LN, TH SW AT RT ANG 100 FT, SE PARTO CON 80 FT, NE PER TO CON 100 FT, NW ON CON 80 FT TO POB & THAT LAND LYG BETWEEN LOT & WATERS EDGE				
081-013-300-450-00	MCMANN, PETTY J TRUST 2474 N PETERSON DR SANFORD, MI 48657 SEC 13 T15N R1W COM ON CON 633 790 FT SE OF INT WITH W 1/8 LN, TH SE ALG CON 100 FT, SW PARA TO CON 100 FT, NW PARA TO CON 100 FT, NE 100 FT TO POB	0.2500	0.2500	0.000000	\$191.45
081-013-300-470-00	MEYER, TRUDY M 2468 N PETERSON DR SANFORD, MI 48657 SEC 13 T15N R1W COM 506 FT NW OF INT OF N & S 1/4 LN & CON 633, TH NW ALG CON 100 FT, SW AT RT ANGLE TO CON LN 100 FT, SE PAR TO CON 100 FT, NE 100 FT TO POB.	0.2500	0.2500	0.000000	\$191.45
081-013-300-490-00	VEZINA, JULIE L 2458 N PETERSON DR SANFORD, MI 48657 SEC 13 T15N R1W COM 1094.78 FT N, 864.21 FT S 64D 26M E & 100 FT S 67D 61M E OF W 1/8 COR ON S SEC LN, TH S 67D 51M E 50 FT, S 79D 45M E 31.86 FT, N 18D 16M E 99 FT, N 80D 14M W 24.88 FT, N 67D 51M W 50 FT, S 22D 9M W 100 FT.	0.1000	0.1000	0.000000	\$191.45
081-013-300-501-00	VEDRODE, JANICE & LOUIS W&H 2452 N PETERSON DR SANFORD, MI 48657 SEC 13 T15N R1W COM 1094.78 FT N, 864.21 FT S 64D 26M E, 150 FT S 67D 51M E, S 79D 45M E 31.86 FT FROM W 1/8 COR ON S SEC LN, TH N 18D 10M E 99.01 FT, S 80D 14M E 50 FT, S 18D 8M W 99.42 FT, S 17D 2M W 13.47 FT, N 70D 17M W 49.7 FT, N 17D 2M E 5.24 FT.	0.1200	0.1200	0.000000	\$191.45
081-013-300-520-00	COFFELL, RITA A 2436 N PETERSON DR SANFORD, MI 48657 SEC 13 T15N R1W COM 1094.78 FT N, 864.21 FT S 64D26M E, 150 FT S 67D 61M E, 81.86 FT S 79D 45M E OFW 1/8 COR ON S SEC LN, TH N 18D 08M E 99.42 FT, S 80D 14M E 70 FT, S 18D 05M W 100 FT, S 17D 02M W 25 FT, N 70D 17M W 69.59 FT, N 17D 02M E 13.47 FT.	0.1500	0.1500	0.000000	\$191.45
081-013-300-700-00	E MIDLAND COUNTY SANFORD, MI 48657 SEC 13 T15N R1W COM AT S 1/4 COR, TH W TO W 1/8 LN, N 352 FT, E 70 FT, N 93.85 FT TO S ROW LN OF US-10, SELY ALG ROW TO N&S 1/4 LN, S TO POB.	7.8000	7.8000	0.000000	\$0.00
Section: 013		10.8200	10.8200	0.000000	\$3,446.10

MIDLAND COUNTY DRAIN COMMISSION
Assessment Roll by Year

2022
Project: 100 SANFORD LAKE

Township: 081 VILLAGE OF SANFORD

Parcel Number	Owner Name	Assessed Acres	Acres	Percent	Assessment\$
Section: 024					
081-024-100-015-00	EVANS, TIMOTHY R ET UX 2365 N MERIDIAN RD SANFORD, MI 48657 SEC 24 T15N R1W COM AT SE COR LOT 236 FERROS SUB, TH S 100 FT, W 500 FT TO CON 633, N 100 FT, E TO APT 90 FT E FROM SW COR OF LOT 225 FERROS SUB, S 10 FT, E 200 FT, N 10 FT, E TO POB.	1.1000	1.1000	0.000000	\$191.45
081-024-100-020-00	SPRYGADA, MICHELLE L 2355 N MERIDIAN RD SANFORD, MI 48657 SEC 24 T15N R1W COM 100 FT S OF SE COR OF LOT 236 FERROS SUB, TH S 100 FT, W 500 FT TO CON 633, N 100 FT, E TO POB	1.1500	1.1500	0.000000	\$191.45
081-024-100-030-00	TRUDELL, GENE II & BRAWT, CYNTHIA 2345 N MERIDIAN RD SANFORD, MI 48657 SEC 24 T15N R1W COM 200 FT S OF SE COR LOT 236 FERROS SUB, TH S 100 FT, W 500 FT TO CON 633, N 100 FT, E TO POB	1.1500	1.1500	0.000000	\$191.45
081-024-100-040-00	SUTTON, DAVID M & RUTH M TRUST 2335 N MERIDIAN RD SANFORD, MI 48657 SEC 24 T15N R1W COM 425 FT S OF SE COR FERROS SUB, TH N 125 FT, W 504.93 FT, SLY 125 FT, SE 545 FT TO POB.	1.5000	1.5000	0.000000	\$191.45
081-024-100-080-00	SHARPE, PAUL & MALLORY 120 W CENTER ST SANFORD, MI 48657 SEC 24 T15N R1W COM 1112 FT W OF E 1/4 COR, TH N 88D W 111 FT, N 10D 34M W 277.2 FT, ELY ALG CONTTO NW COR OF SANFORD LAKE ESTATES, S 10D 34M E 313.6 FT. ALSO ALL LAND BETWEEN LOT & WATERS EDGE.	0.4000	0.4000	0.000000	\$191.45
081-024-100-090-00	BENNER, RICHARD 122 W CENTER ST SANFORD, MI 48657 SEC 24 T15N R1W COM 1223 FT W OF E 1/4 COR, TH N 10D 34M W 277.2 FT, S 57D 37M W 106 FT, S 10D 45M E 216.59 FT, E 100 FT TO POB. ALSO THAT LAND LYING BETWEEN LOT AND WATERS EDGE.	0.6000	0.6000	0.000000	\$191.45
081-024-100-100-00	GLINSKI, STEVEN G ET UX 124 W CENTER ST SANFORD, MI 48657 SEC 24 T15N R1W COM 1323 FT W OF E 1/4 COR, TH W 95 FT, N 11D 25M W 212 FT, ELY ALG CON 96.54 FT, S 10D 45M E 216.59 FT, ALSO LAND LYG BET LOT AND WATERS EDGE.	0.4000	0.4000	0.000000	\$191.45
081-024-100-110-00	ZEITLER, LEAH & LOLLAR, MARK A 148 W CENTER ST SANFORD, MI 48657	0.5000	0.5000	0.000000	\$191.45

MIDLAND COUNTY DRAIN COMMISSION
Assessment Roll by Year

2022
Project: 100 SANFORD LAKE

Township: 081 VILLAGE OF SANFORD

Parcel Number	Owner Name	Assessed Acres	Acres	Percent	Assessment\$
	SEC 24 T15N R1W COM 1418 FT W OF E 1/4 COR, TH W 113.6 FT, N 12D 48M W TO CON 633, ELY ALG CON 633 TO A PT N 11D 25M W 212 FT FROM POB, S 11D 25M E 212 FT.				
081-024-100-120-00	ARTHUR, RODNEY D & MARCY A H&W 156 W CENTER ST SANFORD, MI 48657	0.8000	0.8000	0.000000	\$191.45
	SEC 24 T15N R1W COM 1531.6 FT E OF E 1/4 COR ONE & W 1/4 LN, TH W 117 FT, N 133.45 FT, N 12D 23M W 27.3 FT, N 77D 38M E 77.44 FT, S 12D 48M E 185.18 FT. & LAND LYING BET N LOT LN & WATERS EDGE.				
081-024-100-130-00	ROETMAN, ROBERT & KAY J TRUST 166 W CENTER ST SANFORD, MI 48657	0.4000	0.4000	0.000000	\$191.45
	SEC 24 T15N R1W COM 310.2 FT W OF E 1/8 COR ONE & W 1/4 LN, TH W 236 FT, N 13.25 FT, N 56D 33M E218.7 FT, N 72D E 57.2 FT, S 12D 23M E 27.3 FT, S 133.4 FT, & THAT LAND LYG BETWEEN LOT & WATERS EDGE				
081-024-100-140-00	THORINGTON, THOMAS J W CENTER ST SANFORD, MI 48657	0.0100	0.0100	0.000000	\$191.45
	SEC 24 T15N R1W COM 1672 FT W, 33 FT N & 213 FT W OF E 1/4 COR, TH W 18.6 FT, N 56D 46M E 22.8 FT, S 13 FT. & LAND LYG NLY BET LOT LINE & WATERS EDGE.				
081-024-200-000-00	E MIDLAND COUNTY SANFORD, MI 48657	61.0000	61.0000	0.000000	\$0.00
	SEC 24 T15N R1W E 3/4 OF N 1/2 OF NW 1/4 EXC S33 FT ALSO COM AT WATERS EDGE OF SAN LAKE, TH W ALG N 1/8 LN TO W 1/8 LN, S 261.5 FT, SE 87 FT TO W LN SAN LAKE, TH NLY TO POB.				
081-024-200-095-00	MIDLAND COUNTY SANFORD, MI 48657	8.4700	8.4700	0.000000	\$0.00
	SEC 24 T15N R1W COM 1312.45 FT S & 1331.51 FT E & S 2D 22M W 199.96 FT ALG W 1/8 LN TO POB, TH S 2D 20M W 61.79 FT, S 2D 14M W 188.4 FT, S 58D 5M E 292.91 FT, S 1D 51M W 432.61 FT TO C/L OF RIVER, S 76D 57M W 494 FT ALG C/L OF RIV, S 71D 21M W 78.99 FT ALG C/L OF RIV, N 1D 51M E 503.31 FT, S 88D 20M E 99.57 FT, N 149.97 FT, N 2D 19M E 330 FT, S 88D 20M E 199.96 FT.				
081-024-200-502-00	MIDLAND COUNTY W CENTER ST SANFORD, MI 48657	58.5300	58.5300	0.000000	\$0.00

MIDLAND COUNTY DRAIN COMMISSION
Assessment Roll by Year

2022
Project: 100 SANFORD LAKE

Township: 081 VILLAGE OF SANFORD

Parcel Number	Owner Name	Assessed Acres	Acres	Percent	Assessment\$
	SEC 24 T15N R1W GOVT LOT 4 & COM AT INT OF CL OF RIV & N&S 1/4 LN, TH S 8 RD, S 68D 36M W 479.73 FT, N 35D 28M W 120.57 FT, N 14D 3M W 114.45 FT, N 18D 27M E TO C/L OF RIV, WLY DN CL OF RIV 34 RD TO W 1/8 LN, WLY ALG CL 315 FT, N 503.31 FT, E 99.57 FT, N 149.97 FT, N 2D 19M E 330 FT, S 88D 20M E 199.96 FT. EXC COM S 01D 02M W 1312.45 FT & S 88D 20M E ALG N 1/8 LN 1331.51 FT & S 02D 22M W 199.96 FT FROM NW CEC COR, TH S 02D 20M W 61.79 FT, S 02D 14M W 188.40 FT, S 58D 06M E 292.91 FT, S 01D 51M W 432.61 FT TO CL TITT RIV, ALG CL S 76D 57M W 494 FT, S 71D 21M W 78.99 FT, N 01D 51M E 503.31 FT, S 88D 20M E 99.57 FT, N 149.97 FT, N 02D 19M E 330 FT, S 88D 20M E 199.96 FT.				
081-024-300-001-00	JEROME TOWNSHIP W CENTER ST SANFORD, MI 48657 T15N R1W COM AT NW COR LOT 2 ALLSWEDES ADD, TH N 25D 11M W 347.66 FT, N 64D 31M E 165.5 FT TO POB. TH N 64D 31M E 307.26 FT, N 78D 03M E 130.4 FT, S 88D 25M E 249.12 FT, N 88D 47M E 602.5 FT, N 87D 05M E 106.19 FT, S 42D 8M W 1197.48 FT, N 43D 5M W 334 FT, N 43D W 319.25 FT, N 25D12M W 265.61 FT TO POB. EXC COM AT NW COR LOT 2 ALLSWEDES ADD, TH N 25D 11M W 347.66 FT, N 64D 31M E 472.76 FT, N 78D 3M E 130.4 FT, S 88D 25M E 58.93 FT TO POB, TH S 2D 18M E 172.8 FT, S 86D 4M W 248.57 FT, S 3D 39M E 130 FT, N 86D 4M E 45 FT, N 63D 10M E 205.58 FT, E 183.14 FT, N 8.22 FT, E 160.67 FT, N 200.56 FT, WLY 329.31 FT TO POB.	17.5000	17.5000	0.000000	\$0.00
081-024-300-003-00	OUR LADY OF GRACE PARISH OF SANFORD W CENTER ST SANFORD, MI 48657 SEC 24 T15N R1W COM AT NW COR LOT 2 ALLSWEDES ADD, TH N 25D 11M W 347.66 FT, N 64D 31M E 472.76 FT, N 78D 3M E 130.4 FT, S 88D 25M E 58.93 FT TO POB, TH S 2D 18M E 172.8 FT, S 86D 4M W 248.57 FT, S 3D 39M E 130 FT, N 86D 4M E 45 FT, N 63D 10M E 205.58 FT, E 183.14 FT, N 8.22 FT, E 160.67 FT, N 200.56 FT, W 329.31 FT TO POB.	2.5000	2.5000	0.000000	\$0.00
Section: 024		156.0100	156.0100	0.000000	\$2,105.95
Section: 250					
081-250-500-010-00	ATARA LLC 44 W NORTH ST SANFORD, MI 48657 T15N R1W LOTS 1 & 2 & W 10 FT LOT 3 FERROS SUB & COM AT SW COR LOT 1, TH N 50 FT, E 110 FT, N 63.48 FT, W TO WATERS EDGE, S ALG WATERSEDGE TO A PT DUE W OF POB, E TO POB.	0.0000	0.5600	0.000000	\$191.45

MIDLAND COUNTY DRAIN COMMISSION
Assessment Roll by Year

2022					
Project: 100 SANFORD LAKE					
Township: 081 VILLAGE OF SANFORD					
Parcel Number	Owner Name	Assessed Acres	Acres	Percent	Assessment\$
081-250-500-030-00	ATARA LLC W NORTH ST SANFORD, MI 48657 T15N R1W LOTS 3 TO 12 INCLUSIVE OF FERROS SUB. EXC W 10 FT OF LOT 3.	0.0000	0.4470	0.000000	\$0.00
081-250-500-130-00	FALENDER, JAMES R ET UX N LAKEVIEW ST SANFORD, MI 48657 T15N R1W LOTS 13, 14, 15, 16, 17, 36&37 FERROS SUB & N 15 FT OF VAC OAK ST ADJOINING THE S LN OF LOTS 15,36 & 37 OF FERROS SUB.	0.0000	0.3700	0.000000	\$0.00
081-250-500-180-00	WACKERLE, LON TRUST 37 W NORTH ST SANFORD, MI 48657 T15N R1W LOTS 18, 19, 20, 33, 34, 35, 43,44,45 FERROS SUB. INCL THAT PORTION OF OAK STREET BETWEEN LOTS 33,34,35,43,44,45.	0.0000	0.4960	0.000000	\$95.73
081-250-500-210-00	BERNIER, EVELYN D-TRUSTEE W NORTH ST SANFORD, MI 48657 T15N R1W LOTS 21,22,23,24,25,26,27,28, 29,30,31,32,46,47,48,49,50 & 51 FERROS SUB & VAC OAK STREET.	0.0000	0.9900	0.000000	\$0.00
081-250-500-380-00	FALENDER, JAMES R ET UX 2480 N LAKEVIEW ST SANFORD, MI 48657 T15N R1W LOTS 38,39,40,41,42,61,62 FERROS SUB & THE S 15 FT OF OAK STREET ON LOTS 38 41,42 & N 15 FT OF RIDGE STREET ON LOTS 40,61 & 62	0.0000	0.4200	0.000000	\$0.00
081-250-500-520-00	BERNIER, EVELYN D-TRUSTEE N MERIDIAN RD SANFORD, MI 48657 T15N R1W LOTS 52,53,54,55,73,74,75,76, 77,78,79 & 80 FERROS SUB & VAC RIDGE STREET AS LOCATED ON ABOVE LOTS.	0.0000	0.6600	0.000000	\$0.00
081-250-500-640-00	FALENDER, JAMES R ET UX N LAKEVIEW ST SANFORD, MI 48657 T15N R1W LOTS 63,64,65,66,67,86 & 87 FERROS SUB & THE S 15 FT OF RIDGE STREET ON LOTS 63, 66 & 67.	0.0000	0.3700	0.000000	\$0.00
081-250-500-830-00	BERNIER, EVELYN D-TRUSTEE 32 POPLAR ST SANFORD, MI 48657 T15N R1W LOTS 56,57, 58, 59, 60, 68, 69,70,71,72,81,82,83,84 & 85 FERROS SUB & THAT PART OF RIDGE STREET ADJ TO SAID LOTS.	0.0000	0.8260	0.000000	\$0.00
081-250-500-880-00	RUSSELL, KEVIN & RHONDA 49 POPLAR ST SANFORD, MI 48657	0.0000	0.0000	0.000000	\$191.45

MIDLAND COUNTY DRAIN COMMISSION
Assessment Roll by Year

2022
Project: 100 SANFORD LAKE

Township: 081 VILLAGE OF SANFORD

Parcel Number	Owner Name	Assessed Acres	Acres	Percent	Assessment\$
	T15N R1W LOTS 88,89,90 & 91 FERROS SUB & COM AT SW COR OF LOT 89, TH W ALG CON 633 TO A PT 40 FT E OF LOT 113, S TO A PT DUE E OF SE COR LOT 113, SE TO A PT ON CEN MEANDER LN 40 FT E OF ALN CONNECTING SE COR LOT 113 & W COR LOT 114, E ALG CEN MEANDER LN TO A PT DUE S OF SE COR LOT 91,N TO SE COR LOT 91, WLY TO POB.				
081-250-500-920-00	SCHERF FAMILY TRUST 33 POPLAR ST SANFORD, MI 48657 T15N R1W LOTS 92,93,94 & 95 FERROS SUB & COM AT SE COR OF LOT 95, TH S TO CEN MEANDERLN, W ALG CEN MEANDER LN TO A PT DUE S OF SW COR LOT 92, N TO SW COR LOT 92, ELY TO POB.	0.0000	0.0000	0.000000	\$191.45
081-250-500-960-00	BERNIER, EVELYN D-TRUSTEE POPLAR ST SANFORD, MI 48657 T15N R1W LOTS 96,97 & 98 FERROS SUB & COM AT SE COR LOT 98, TH S TO CEN MEANDER LN, W ALG CEN MEANDER LN TO A PT DUE S OF SW COR LOT 96,N TO SW COR LOT 96, ELY TO POB.	0.0000	0.0000	0.000000	\$191.45
081-250-500-991-00	ZIMMERMAN, STEVEN D & LINDA H&W 11 POPLAR ST SANFORD, MI 48657 T15N R1W LOTS 99 & 100 FERROS SUB. PCL 081-024-100-160-00 ASS'D WITH THIS PCL.	0.0000	0.0000	0.000000	\$191.45
081-250-600-011-00	FALENDER, JAMES R ET UX N LAKEVIEW ST SANFORD, MI 48657 T15N R1W LOTS 101, 102 & 103 FERROS SUB & THAT LAND LYING BETWEEN LOTS & WATERS EDGE.	0.0000	0.2200	0.000000	\$191.45
081-250-600-041-00	FALENDER, JAMES R ET UX N LAKEVIEW ST SANFORD, MI 48657 T15N R1W LOT 104 FERROS SUB & THAT LAND LYING BETWEEN LOT & WATERS EDGE.	0.0000	0.0730	0.000000	\$0.00
081-250-600-050-00	WACKERLE, LON TRUST 2471 N LAKEVIEW ST SANFORD, MI 48657 T15N R1W LOTS 105 & 106 FERROS SUB.	0.0000	0.1470	0.000000	\$191.45
081-250-600-070-00	WACKERLE, LON TRUST 2465 N LAKEVIEW ST SANFORD, MI 48657 T15N R1W LOTS 107,108 & 109 FERROS SUB	0.0000	0.2200	0.000000	\$191.45
081-250-600-100-00	DRAKE, JOEL S & DENISE R 2453 N LAKEVIEW ST SANFORD, MI 48657	0.0000	0.0000	0.000000	\$191.45

**MIDLAND COUNTY DRAIN COMMISSION
Assessment Roll by Year**

2022
Project: 100 SANFORD LAKE

Township: 081 VILLAGE OF SANFORD

Parcel Number	Owner Name	Assessed Acres	Acres	Percent	Assessment\$
081-250-600-140-00	T15N R1W LOTS 110,111,112 & 113 FERROS SUB & THAT LAND LYG BETWEEN LOTS AND WATERS EDGE. & COM AT SE COR OF LOT 113, TH SE TO CEN MEANDER LN ON A LN CONNECTING THE SE COR LOT 113 & W COR OF LOT 114 , E ALG CEN MEANDER LN 40 FT, NW TO A PT 40 FT E OF SE COR OF LOT 113, N TO CON 633, W ALG CON TO POB. RILEY, HUGH K & MERRY K 36 PINE CT SANFORD, MI 48657	0.0000	0.0000	0.000000	\$191.45
081-250-600-180-00	T15N R1W LOTS 114, 115, 116 & 117 OF FERROS SUB & COM AT SW COR LOT 114, TH NWLY ALG A LN TO SE COR OF LOT 113 TO A PT AT CEN MEANDER LN, E ALG CEN MEANDER LN TO A PT N OF NE COR OF LOT 117, S TO NE COR LOT 117, WLY TO POB. FILHART, BRIANNA L 30 PINE CT SANFORD, MI 48657	0.0000	0.0000	0.000000	\$191.45
081-250-600-210-00	T15N R1W LOTS 118,119 & 120 FERROS SUB & COM AT NW COR OF LOT 118, TH N TO CEN MEANDER LN TO LAGOON, ELY ALG CEN MEANDER LN TO A PT DUE N OF NE COR OF LOT 120, S TO NE COR OF LOT 120, WLY TO POB. COOPER, RALPH & GLORIA TRUST 10 PINE CT SANFORD, MI 48657	0.0000	0.0000	0.000000	\$191.45
081-250-600-251-00	T15N R1W LOTS 121,122,123 & 124 FERROS SUB, & COM AT NW COR LOT 121, TH N TO CEN MEANDER LN, E ALG CEN MEANDER LN TO A PT DUE N OF NE COR OF LOT 124, S TO NE COR OF LOT 124, WLY TO POB. BRAWT, ZACHARY S & KRISTINA K 13 PINE CT SANFORD, MI 48657 SEC 24 T15N R1W LOTS 125,126,127,128,129,145,146,147,148 ,149 FERROS SUB.	0.0000	0.4590	0.000000	\$95.73
081-250-600-300-00	SEC 24 T15N R1W LOTS 130 & 144 FERROS SUB. ZILINCIK, JERRY E ET UX PINE CT SANFORD, MI 48657	0.0000	0.0920	0.000000	\$95.73
081-250-600-310-00	SEC 24 T15N R1W LOTS 131,132,142 & 143 FERROS SUB. ZILINCIK, JERRY E ET UX 33 PINE CT SANFORD, MI 48657	0.0000	0.1840	0.000000	\$0.00
081-250-600-330-00	T15N R1W LOTS 133,134,135,136,137,138, 139,140 & 141 FERROS SUB. ZILINCIK, JERRY E & SANDRA J TRUST 35 PINE CT SANFORD, MI 48657	0.0000	0.4130	0.000000	\$191.45
081-250-600-500-00	T15N R1W LOTS 133,134,135,136,137,138, 139,140 & 141 FERROS SUB. WHALEY, DONALD L & BONNIE A H&W 20 BEECH ST SANFORD, MI 48657	0.0000	0.4590	0.000000	\$95.73

**MIDLAND COUNTY DRAIN COMMISSION
Assessment Roll by Year**

2022
Project: 100 SANFORD LAKE

Township: 081 VILLAGE OF SANFORD

Parcel Number	Owner Name	Assessed Acres	Acres	Percent	Assessment\$
	T15N R1W LOTS 150,151,152,153,154,169, 170,171,172 & 173 FERROS SUB.				
081-250-600-550-00	ZILINCIK, JERRY E ET UX MAPLE ST SANFORD, MI 48657 T15N R1W LOTS 155, 156, 167, & 168 FERROS SUB.	0.0000	0.1840	0.000000	\$0.00
081-250-600-570-00	ZILINCIK, JERRY E ET UX MAPLE ST SANFORD, MI 48657 T15N R1W LOTS 157, 158, 165 & 166 FERROS SUB.	0.0000	0.1840	0.000000	\$0.00
081-250-600-590-00	GEYER, SCOTT & LYNN 42 BEECH ST SANFORD, MI 48657 T15N R1W LOTS 159,160,161,162,163 & 164 FERROS SUB.	0.0000	0.3210	0.000000	\$191.45
081-250-600-740-00	MARKS, ROB D 15 BEECH ST SANFORD, MI 48657 T15N R1W LOTS 174, 175,176,177,195,196,197 & 198 FERROS SUB.	0.0000	0.3670	0.000000	\$95.73
081-250-600-781-00	GUTHRIE, THOMAS L 30 FERRO ST SANFORD, MI 48657 T15N R1W LOTS 178, 179, 180, 181, 191, 192, 193 & 194 FERROS SUB.	0.0000	0.3670	0.000000	\$95.73
081-250-600-825-00	BLACKBURN, ASHLEY E 49 BEECH ST SANFORD, MI 48657 T15N R1W LOT 182 FERROS SUB.	0.0460	0.0460	0.000000	\$95.73
081-250-600-830-00	GEYER, SCOTT M & LYNN M 53 BEECH ST SANFORD, MI 48657 T15N R1W LOTS 183,184 & 185 & N 4 FT OF LOT 186 FERROS SUB. EXC THE S 13 FT OF LOT 184.	0.0000	0.1300	0.000000	\$191.45
081-250-600-860-00	KAROUMI, EMAD Y & AZHAR Y H&W 52 FERRO ST SANFORD, MI 48657 T15N R1W LOTS 186,187 & 188 FERROS SUB & THE S 13 FT OF LOT 184 & EXC THE N 4 FT OF LOT 186. LOTS EXTEND TO WATERS EDGE.	0.0000	0.1450	0.000000	\$191.45
081-250-600-895-00	BLACKBURN, ROY JR ET AL 48 FERRO ST SANFORD, MI 48657 T15N R1W LOTS 189 & 190 FERROS SUB.	0.0920	0.0920	0.000000	\$95.73
081-250-600-991-00	KIRKLEY, DOUGLAS Q & BETTY T TRUST 33 FERRO ST SANFORD, MI 48657 T15N R1W LOTS 199 THRU 223 FERROS SUB.	0.0000	1.1470	0.000000	\$191.45
081-250-700-240-00	DILLER, MATTHEW & LEE TRUSTS 226 ASH ST SANFORD, MI 48657 T15N R1W LOTS 224,225,226,227,228,229, 230,231,232,233,234,235 & 236 FERROS SUB.	0.0000	0.5740	0.000000	\$191.45

**MIDLAND COUNTY DRAIN COMMISSION
Assessment Roll by Year**

2022					
Project: 100 SANFORD LAKE					
Township: 081 VILLAGE OF SANFORD					
Parcel Number	Owner Name	Assessed Acres	Acres	Percent	Assessment\$
Section: 250		0.1380	10.9630	0.000000	\$4,211.94
Section: 600					
081-600-500-010-00	LACROSS, TIMOTHY L 2325 N MERIDIAN RD SANFORD, MI 48657 T15N R1W LOT 1 SANFORD LAKE ESTATES.	0.0000	1.3020	0.000000	\$191.45
081-600-500-020-00	BRAGG, MICHAEL J & HELEN 2321 N MERIDIAN RD SANFORD, MI 48657 T15N R1W LOTS 2 & 3 SANFORD LAKE ESTATES.	0.0000	2.4740	0.000000	\$191.45
081-600-500-040-00	MCMANUS, BONNIE M TRUST 2313 N MERIDIAN RD SANFORD, MI 48657 T15N R1W COM 190.85 FT N 73D 38M W OF NE COR LOT 4 SANFORD LAKE ESTATES, TH N 73D 38M W 470.88 FT, S 38D 3M W 21.52 FT, S 73D 38M E 317.96 FT, S 16D 22M W 85.55 FT, S 67D 25M E 194.5 FT, N 1D 59M E 130.69 FT. ALSO EASMT ACROSS N 20.69 FTOF E 190.85 FT OF LOT 4.	0.0000	0.6100	0.000000	\$191.45
081-600-500-055-00	RAYMOND, BERNARD K & JUDY H&W 2287 N MERIDIAN RD SANFORD, MI 48657 T15N R1W PART OF LOT 5 OF SANFORD LAKE ESTATES, COM AT THE MOST EASTERLY COR BETWEEN LOTS 5 & 6, TH N 67D 25M 29S W 400.50 FT, TH N 16D 16M 54S E 10.46 FT, TH N 67D 22M 10S W 328.74 FT, TH S 86D 22M 26S W 22.58 FT, TH N 39D 52M 17S E 78.52 FT, TH S 73D 38M 42S E 317.05 FT, TH S 16D 21M 43S W 85.55 FT, TH S 67D 25M 24S E 393.24 FT, TH S 01D 32M 24S W 26.79 FT TO TH E POB. MUTUAL EASMENT FOR INGRESS & EGRESS.	0.8500	0.8500	0.000000	\$191.45
081-600-500-065-00	WARMBIER, RAYMOND R & KAY TRUST 2277 N MERIDIAN RD SANFORD, MI 48657 T15N R1W LOT 6 & PART OF LOTS 5 & 7 OF SANFORD LAKE ESTATES, COM AT THE MOST SOUTHEASTERLY COR OF LOT 6, TH N 67D 25M 24S W 413.23 FT, TH S 30D 32M 21S W 120.43 FT, TH N 59D 26M 46S W 368.60 FT, TH N 42D 51M 55S E 100.00 FT, TH N 86D 22M 26S E 22.58 FT, TH S 67D 22M 10S E 328.74 FT, TH S 16D 16M 54S 10.46 FT, TH S 67D 25M 29S E 400.50 FT, TH S 01D 32M 15S W 26.81 FT TO THE POB. MUTUAL EASMENT FOR INGRESS & EGRESS.	1.3000	1.3000	0.000000	\$191.45
081-600-500-090-00	MASON, JOYCE E 60 W CENTER ST SANFORD, MI 48657 T15N R1W LOT 9 & ALSO NELY 20 FT OF NWLY 364.40 FT OF LOT 8 SANFORD LAKE ESTATES.	0.0000	1.1900	0.000000	\$191.45
081-600-500-100-00	NITZ, JOSEPH W & STEFANIE L 70 W CENTER ST SANFORD, MI 48657	0.0000	0.8400	0.000000	\$191.45

MIDLAND COUNTY DRAIN COMMISSION
Assessment Roll by Year

2022
Project: 100 SANFORD LAKE

Township: 081 VILLAGE OF SANFORD

Parcel Number	Owner Name	Assessed Acres	Acres	Percent	Assessment\$
	T15N R1W LOT 10 SANFORD LAKES ESTATES. LOT EXT TO WATERS EDGE.				
081-600-500-110-00	RIFFIL, MAXINE G *TRUST* 80 W CENTER ST SANFORD, MI 48657 T15N R1W LOT 11 SANFORD LAKES ESTATES.	0.0000	1.0000	0.000000	\$191.45
081-600-500-120-00	PORTE, DOLORES J 100 W CENTER ST SANFORD, MI 48657 T15N R1W LOT 12 SANFORD LAKE ESTATES & THAT LAND LYG BETWEEN LOT & WATERS EDGE	0.0000	1.6970	0.000000	\$191.45
081-600-500-130-00	GILVYDIS, LINAS P ET UX 104 W CENTER ST SANFORD, MI 48657 T15N R1W LOT 13 SANFORD LAKE ESTATES & THAT LAND LYG BETWEEN LOT & WATERS EDGE	0.0000	1.0510	0.000000	\$191.45
Section: 600		2.1500	12.3140	0.000000	\$1,914.50
Section: 720					
081-720-500-010-00	THOMPSON, MICHAEL E ET UX 2746 N PETERSON DR SANFORD, MI 48657 T15N R1W LOT 1 SHADY SHORE SUB. ALSO THAT LAND LYING BETWEEN WATERS EDGE & LOT 1.	0.0000	0.1260	0.000000	\$0.00
081-720-500-020-00	CALDWELL, WALTER & LINDA 2742 N PETERSON DR SANFORD, MI 48657 T15N R1W LOT 2 SHADY SHORE SUB & THAT PART OF SW 1/4 LYG E & BET N & S LOT IN EXT E TO WATERS EDGE	0.0000	0.1260	0.000000	\$191.45
081-720-500-030-00	MEYER, TRUDY MAE 2736 N PETERSON DR SANFORD, MI 48657 T15N R1W LOT 3 SHADY SHORE SUB & LAND BETWEEN LOT & WATERS EDGE.	0.0000	0.1260	0.000000	\$191.45
081-720-500-040-00	POLCE, ANTHONY P & MARY M H&W 2730 N PETERSON DR SANFORD, MI 48657 T15N R1W LOTS 4,5,6 SHADY SHORE SUB & LAND BET LOTS & WATERS EDGE.	0.0000	0.3790	0.000000	\$191.45
081-720-500-075-00	CURRY, CLEMENT F & SUSAN M H&W 2710 N PETERSON DR SANFORD, MI 48657 T15N R1W LOTS 7, 8 & 9 SHADY SHORE SUB. INCL TO WATERS EDGE.	0.0000	0.3790	0.000000	\$191.45
081-720-500-100-00	KOSTRZEWA, JAMES E 2698 N PETERSON DR SANFORD, MI 48657 T15N R1W LOTS 10 & 11 SHADY SHORE SUB & THAT PART OF SW 1/4 LYG E OF LOTS & BET N LINE LOT 10 & S LINE LOT 11 EXT TO WATERS EDGE.	0.0000	0.2530	0.000000	\$191.45
081-720-500-120-00	HOLKA, SANDRA ANN 2690 N PETERSON DR SANFORD, MI 48657	0.0000	0.2530	0.000000	\$191.45

MIDLAND COUNTY DRAIN COMMISSION
Assessment Roll by Year

2022					
Project: 100 SANFORD LAKE					
Township: 081 VILLAGE OF SANFORD					
Parcel Number	Owner Name	Assessed Acres	Acres	Percent	Assessment\$
	T15N R1W LOTS 12 & 13 SHADY SHORE SUB & THAT PART OF SW 1/4 LYG E OF & BET N&S LOT LN EXT E TO WATERS EDGE.				
081-720-500-140-00	WHITE, BARRY R & SERENA B 2678 N PETERSON DR SANFORD, MI 48657 T15N R1W LOTS 14 & 15 SHADY SHORE SUB.	0.0000	0.2530	0.000000	\$191.45
081-720-500-160-00	HARVEST MOON RENTALS LLC 2658 N PETERSON DR SANFORD, MI 48657 T15N R1W COM AT NE COR OF LOT 16 SHADY SHORE SUB, TH W 130 FT, S 27D 30M E 135 FT, W 110 FT, SLY TO NW COR OF LOT 36, E 114.16 FT, N 38D 36M E 38.17 FT, E 100 FT, N 27D 30M W 165 FT, ALSO THAT LAND BETWEEN LOT & WATERS EDGE & EXC EASE FOR DR WAY ACROSS WLY 15 FT OF LOTS 16,17 & 18 FOR LOTS 33,34 & 35.	0.0000	0.5600	0.000000	\$191.45
081-720-500-191-00	LOREE, BETHANY 2745 N PETERSON DR SANFORD, MI 48657 T15N R1W LOTS 19 & 20 SHADY SHORE SUB. & COM 20 FT S OF W 1/4 COR, TH S 190 FT, NE 150 FT TO SW COR LOT 20 SS SUB, N 27D 30M W 110 FT, W TO POB (PC 081-013-300-010-00).	0.0000	0.6700	0.000000	\$95.73
081-720-500-211-00	BARDEN, JILL A & BARRY L 2735 N PETERSON DR SANFORD, MI 48657 T15N R1W LOTS 21 & 22 SHADY SHORE SUB & COM 210 FT S OF W 1/4 COR, S 142 FT, E 240 FT TO SW COR LOT 25 SHADY SHORE SUB, N 27D 30M W 275 FT, SW 150 FT TO POB (081-013-300-020-00 ASSD WITH THIS PARCEL)	0.0000	0.0000	0.000000	\$95.73
081-720-500-231-00	KOON, ISAAC J & SOLANO, TAYLA P N PETERSON DR SANFORD, MI 48657 T15N R1W LOT 23 SHADY SHORE SUB.	0.0000	0.1080	0.000000	\$95.73
081-720-500-240-00	KOON, ISAAC J & SOLANO, TAYLA P 2725 N PETERSON DR SANFORD, MI 48657 T15N R1W LOTS 24 & 25 SHADY SHORE SUB.	0.0000	0.2200	0.000000	\$0.00
081-720-500-260-00	TAGLAUER, DELYNN R 2709 N PETERSON DR SANFORD, MI 48657 T15N R1W LOTS 26 & 27 SHADY SHORE SUB.	0.0000	0.2100	0.000000	\$95.73
081-720-500-280-00	HABER, RICHARD T 2701 N PETERSON DR SANFORD, MI 48657 T15N R1W LOT 28 SHADY SHORE SUB.	0.0000	0.1100	0.000000	\$95.73
081-720-500-300-00	ELLIOTT, KATELIN 2693 N PETERSON DR SANFORD, MI 48657 T15N R1W LOTS 29 & 30 SHADY SHORE SUB	0.0000	0.2100	0.000000	\$95.73
081-720-500-310-00	ROWLEY, BONNIE L	0.0000	0.2100	0.000000	\$95.73

MIDLAND COUNTY DRAIN COMMISSION
Assessment Roll by Year

2022					
Project: 100 SANFORD LAKE					
Township: 081 VILLAGE OF SANFORD					
Parcel Number	Owner Name	Assessed Acres	Acres	Percent	Assessment\$
081-720-500-331-00	2683 N PETERSON DR SANFORD, MI 48657 T15N R1W LOTS 31 & 32 SHADY SHORE SUB.	0.0000	0.1600	0.000000	\$95.73
081-720-500-335-00	DUVE, RICK A 2668 N PETERSON DR SANFORD, MI 48657 T15N R1W COM AT NE COR OF LOT 33 SHADY SHORES SUB, TH S 27D 30M E 30 FT, E 10 FT, S 27D 30M E 70 FT, W 10 FT, N 27D 30M W 20 FT, W 100 FT, N 27D 30M W 80 FT, E 100 FT. ALSO EASE FOR DR WAY ACROSS W 15 FT OF LOTS 16, 17 & 18.	0.0000	0.0800	0.000000	\$0.00
081-720-500-340-00	DUVE, RICK A 2664 N PETERSON DR SANFORD, MI 48657 T15N R1W COM 25 FT S 27D 30M E OF SE COR OF LOT 33 SHADY SHORES SUB, TH S 27D 30M E 20 FT, SWLY 90 FT TO A PT 20 FT S 27D 30M E OF SW COR OF LOT 34, N 27D 30M W 50 FT, E 100 FT.	0.0000	0.1000	0.000000	\$95.73
081-720-500-340-00	DUVE, TINA M 2666 N PETERSON DR SANFORD, MI 48657 T15N R1W COM 35 FT N 27D 30M W OF SW COR OF LOT 35 SHADY SHORE SUB, TH S 27D 30M E 35 FT, E 100 FT, N 27D 30M W 65 FT, SW TO POB. ALSO EASE FOR DR WAY ACROSS W 15 FT OF LOTS 16,17&18	0.0000	0.2600	0.000000	\$191.45
081-720-500-362-00	KNAPP, LYN E TRUST 2648 N PETERSON DR SANFORD, MI 48657 T15N R1W LOTS 36 & 37 SHADY SHORE SUB & PART OF LOT 38 COM AT SW COR LOT 38, TH NE ALG NW LN 98.29 FT TO NW COR, S 36D E 41 FT ALG ELY LN , SW TO POB.	0.0000	0.2600	0.000000	\$191.45
081-720-500-385-00	STURZA, BRIAN & JENNIFER H&W 2632 N PETERSON DR SANFORD, MI 48657 T15N R1W LOTS 39 & 40 & PT OF LOT 38 EXC BEG AT THE SW COR LOT 38, TH NE ALG THE NW LINE OF LOT 38, 98.29 FT TO THE NW COR, TH S 36D E 41 FT ALG THE ELY LN OF LOT 38, TH SW TO THE POB, SHADY SHORE SUB.	0.0000	0.1130	0.000000	\$191.45
081-720-500-410-00	KADLEC, AGNES M 2628 N PETERSON DR SANFORD, MI 48657 T15N R1W LOT 41 SHADY SHORE SUB.	0.0000	0.1130	0.000000	\$191.45
081-720-500-420-00	CWIKLINSKI, LOIS A TRUST 2626 N PETERSON DR SANFORD, MI 48657 T15N R1W LOT 42 SHADY SHORE SUB & ALSO THAT PART LYG BET N&S LOT LINES EXT TO WATERS EDGE	0.0000	0.1130	0.000000	\$191.45
081-720-500-430-00	FLEMING, RACHEL 2622 N PETERSON DR SANFORD, MI 48657 T15N R1W LOT 43 SHADY SHORE SUB.	0.0000	0.1130	0.000000	\$191.45

MIDLAND COUNTY DRAIN COMMISSION
Assessment Roll by Year

2022					
Project: 100 SANFORD LAKE					
Township: 081 VILLAGE OF SANFORD					
Parcel Number	Owner Name	Assessed Acres	Acres	Percent	Assessment\$
081-720-500-440-00	HALL, WILLIAM F & SHEILA J TRUST 2620 N PETERSON DR SANFORD, MI 48657 T15N R1W LOT 44 SHADY SHORE SUB	0.0000	0.1130	0.000000	\$191.45
081-720-500-450-00	PROVOST, NEIL D 2618 N PETERSON DR SANFORD, MI 48657 T15N R1W LOT 45 SHADY SHORE SUB	0.0000	0.1130	0.000000	\$191.45
081-720-500-460-00	NOPPE, NADINE & DAVID 2614 N PETERSON DR SANFORD, MI 48657 T15N R1W LOT 46 SHADY SHORE SUB	0.0000	0.1130	0.000000	\$191.45
081-720-500-470-00	BANKS, IRA J ET UX N PETERSON DR SANFORD, MI 48657 T15N R1W LOT 47 SHADY SHORE SUB.	0.0000	0.1130	0.000000	\$191.45
081-720-500-480-00	BANKS, IRA J ET UX 2594 N PETERSON DR SANFORD, MI 48657 T15N R1W LOTS 48,49 & 50 SHADY SHORE SUB.	0.0000	0.3380	0.000000	\$0.00
081-720-500-510-00	SALAMON, BRENT A & COURTNEY H&W 2574 N PETERSON DR SANFORD, MI 48657 T15N R1W LOTS 51,52 & COM AT SW COR OF LOT 53 SHADY SHORE SUB, TH S 72D E 59 FT, N 13D 54M E 71.36 FT, N 13D 54M E 22.85 FT, N 53D 28M W 6 FT, N72D W 50 FT, SW 99.14 FT.	0.0000	0.3600	0.000000	\$191.45
Section: 720		0.0000	6.5420	0.000000	\$4,307.67
Section: 721					
081-721-500-010-00	CLARK, LORI 2675 N PETERSON DR SANFORD, MI 48657 T15N R1W LOT 1 SHADY SHORE ANNEX SUB	0.0000	0.1650	0.000000	\$95.73
081-721-500-020-00	ELSWICK, TIMOTHY MICHAEL-GRANT 2671 N PETERSON DR SANFORD, MI 48657 T15N R1W LOTS 2 & 3 SHADY SHORE ANNEX SUB.	0.0000	0.3300	0.000000	\$95.73
081-721-500-040-00	KNAPP, LYN E TRUST 2655 N PETERSON DR SANFORD, MI 48657 T15N R1W LOTS 4 & 5 SHADY SHORE ANNEX SUB.	0.0000	0.3600	0.000000	\$0.00
081-721-500-060-00	COPELAND, JAMES & BEVERLY 2645 N PETERSON DR SANFORD, MI 48657 T15N R1W LOT 6, SHADY SHORE ANNEX SUB.	0.0000	0.1650	0.000000	\$95.73
081-721-500-070-00	COPELAND, JAMES & BEVERLY N PETERSON DR SANFORD, MI 48657 T15N R1W LOT 7 SHADY SHORE ANNEX SUB	0.0000	0.1650	0.000000	\$0.00
081-721-500-080-00	MOORE, KRISTY L N PETERSON DR SANFORD, MI 48657	0.0000	0.1650	0.000000	\$95.73

**MIDLAND COUNTY DRAIN COMMISSION
Assessment Roll by Year**

2022
Project: 100 SANFORD LAKE

Township: 081 VILLAGE OF SANFORD

Parcel Number	Owner Name	Assessed Acres	Acres	Percent	Assessment\$
	T15N R1W LOT 8 SHADY SHORE ANNEX SUB.				
081-721-500-090-00	MOORE, KRISTY L 2633 N PETERSON DR SANFORD, MI 48657	0.0000	0.1650	0.000000	\$0.00
	T15N R1W LOT 9 SHADY SHORE ANNEX SUB.				
081-721-500-100-00	WRAY, SALLY A N PETERSON DR SANFORD, MI 48657	0.0000	0.1500	0.000000	\$95.73
	T15N R1W LOT 10 SHADY SHORE ANNEX SUB				
081-721-500-111-00	NASER, MICHAEL A 2625 N PETERSON DR SANFORD, MI 48657	0.0000	1.0200	0.000000	\$95.73
	T15N R1W LOTS 11, 12, & 13 SHADY SHORE ANNEX SUB & COM AT WLY COR OF LOT 11 SHADY SHORE ANNEX SUB, TH S 54D 26M E 191 FT, S 35D 34M W 120 FT, N 54D 26M W 212.5 FT, NE 121.85 FT TO POB.				
081-721-500-141-00	BRETHOUR, MARGOT (MAXWELL) G ET AL 2617 N PETERSON DR SANFORD, MI 48657	0.0000	0.6400	0.000000	\$95.73
	T15N R1W LOTS 14 & 15 SHADY SHORE ANNEX SUB& COM AT SE COR LOT 13 SSA SUB, TH S 54D 26M E 120 FT, S 35D 34M W 120 FT, N 54D 26M W 120 FT, NE120 FT TO POB. (PC 081-013-300-110-00).				
081-721-500-160-00	SOVA, BARRY A 2615 N PETERSON DR SANFORD, MI 48657	0.0000	0.1650	0.000000	\$95.73
	T15N R1W LOT 16 SHADY SHORE ANNEX SUB				
081-721-500-165-00	BANKS, IRA J ET UX N PETERSON DR SANFORD, MI 48657	0.0000	0.3300	0.000000	\$0.00
	T15N R1W LOTS 17 & 18 SHADY SHORE ANNEX SUB.				
081-721-500-190-00	ST DENNIS, RICK & DEBRA H&W 2609 N PETERSON DR SANFORD, MI 48657	0.0000	0.3600	0.000000	\$95.73
	T15N R1W LOTS 19 & 20 SHADY SHORE ANNEX SUB.				
081-721-500-210-00	BETZ LIVING TRUST 2581 N STARLITE DR SANFORD, MI 48657	0.0000	0.3500	0.000000	\$95.73
	T15N R1W LOTS 21 & 22 SHADY SHORE ANNEX SUB.				
081-721-500-230-00	JERRY, SHIANNE C & MILLER, GARRETT 2567 N STARLITE CT SANFORD, MI 48657	0.0000	0.2100	0.000000	\$95.73
	T15N R1W LOT 23 SHADY SHORE ANNEX SUB.				
081-721-500-240-00	SCHWIND, MICHAEL J & DOROTHY J H&W N PETERSON DR SANFORD, MI 48657	0.0000	0.1200	0.000000	\$95.73
	T15N R1W THAT PART OF LOTS 24 & 25 LYG N OF EXPRESSWAY SHADY SHORE ANNEX SUB				
Section: 721		0.0000	4.8600	0.000000	\$1,148.76

**MIDLAND COUNTY DRAIN COMMISSION
Assessment Roll by Year**

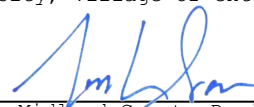
2022					
Project: 100 SANFORD LAKE					
Township: 081 VILLAGE OF SANFORD					
Parcel Number	Owner Name	Assessed Acres	Acres	Percent	Assessment\$
Section: 750					
081-750-500-010-00	RICHARDSON, COLLEEN KAY 2434 N PETERSON DR SANFORD, MI 48657 T15N R1W LOT 1 SUNRISE ESTATES	0.0000	0.1930	0.000000	\$191.45
081-750-500-020-00	MAPES, ANN E TRUST 2430 N PETERSON DR SANFORD, MI 48657 T15N R1W LOT 2 SUNRISE ESTATES.	0.0000	0.1840	0.000000	\$191.45
081-750-500-030-00	NIEMIEC, MICHAEL E 2424 N PETERSON DR SANFORD, MI 48657 T15N R1W LOT 3 SUNRISE ESTATES.	0.0000	0.1970	0.000000	\$191.45
081-750-500-040-00	JANOWIAK, ANTHONY & ANNETTE H&W 2418 N PETERSON DR SANFORD, MI 48657 T15N R1W LOT 4 SUNRISE ESTATES.	0.0000	0.2000	0.000000	\$191.45
081-750-500-050-00	WILLERTZ, LOTHAR E & JOAN C TRUST 2414 N PETERSON DR SANFORD, MI 48657 T15N R1W LOT 5 SUNRISE ESTATES	0.0000	0.3200	0.000000	\$191.45
081-750-500-060-00	GORTHY, MICHAEL J ET UX 2413 N PETERSON DR SANFORD, MI 48657 T15N R1W LOT 6 SUNRISE ESTATES	0.0000	0.2200	0.000000	\$191.45
081-750-500-075-00	PAVLIK, DAVID J & DAVIS, JOY 2419 N PETERSON DR SANFORD, MI 48657 T15N R1W LOTS 7 & 8 SUNRISE ESTATES	0.0000	0.5700	0.000000	\$191.45
081-750-500-090-00	MAPES, CLIFFORD L & ANN H&W 2429 N PETERSON DR SANFORD, MI 48657 T15N R1W LOT 9 SUNRISE ESTATES	0.0000	0.3400	0.000000	\$0.00
081-750-500-100-00	ALVESTEFFER, TIMOTHY A 2435 N PETERSON DR SANFORD, MI 48657 T15N R1W LOT 10 SUNRISE ESTATES	0.0000	0.4200	0.000000	\$191.45
Section: 750		0.0000	2.6440	0.000000	\$1,531.60
Township: 081 VILLAGE OF SANFORD		169.1180	2.6440	0.000000	\$19,956.52

*** DRAIN SPECIAL ASSESSMENT ROLL CERTIFICATION ***

Drain: 100 SANFORD LAKE
Township: 081 VILLAGE OF SANFORD
County: Midland

I HEREBY CERTIFY, That the above and foregoing is the "Drain Special Assessment Roll" for the Drain referenced above in the applicable Township, City, Village or applicable entity, in the State of Michigan. I have entered herein a correct description of all the tracts, parcels and subdivisions of land benefited by said Drain, as provided by law. Furthermore, I have placed opposite each description the amount of the percent, heretofore determined upon by me, also the amount of the percent apportioned to the indicated Township, City, Village or entity at large, if applicable.

Given under my hand, on this date: 10/31/2022



Midland County Drain Commissioner

2022
Project: 100 SANFORD LAKE

MIDLAND COUNTY DRAIN COMMISSION
Assessment Roll by Year

2022				
Project:	100	SANFORD LAKE		
Project Totals:			476.6700	2.6440
			0.000000	\$126,533.40