



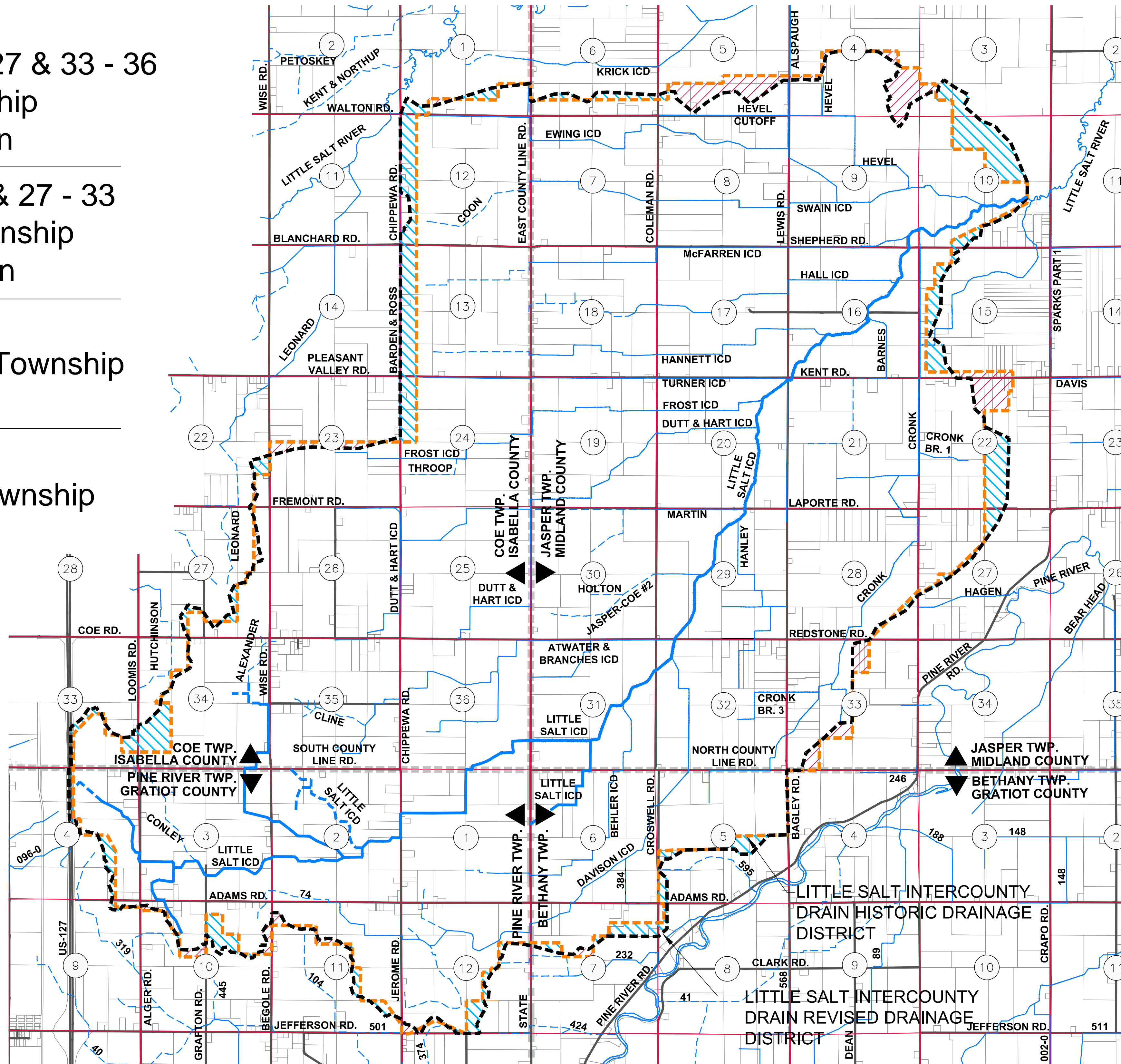
Little Salt Intercounty Drain

Sections 1, 12, 13, 22 - 27 & 33 - 36
T13N, R3W, Coe Township
Isabella County, Michigan

Sections 3 -10, 15 - 22 & 27 - 33
T13N, R2W, Jasper Township
Midland County, Michigan

Sections 1 - 4 & 9 - 12
T12N, R3W, Pine River Township
Gratiot County, Michigan

Sections 5 - 8
T12N, R2W, Bethany Township
Gratiot County, Michigan

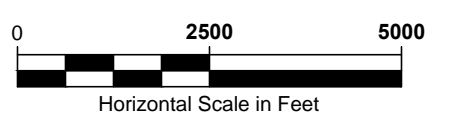
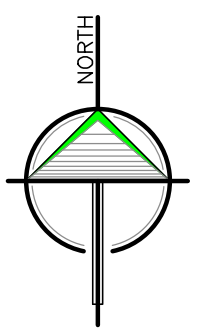


DRAINAGE DISTRICT INFORMATION:

HISTORIC DISTRICT:	20,237.67 ACRES
REVISED DISTRICT:	20,703.97 ACRES
LANDS ADDED:	823.72 ACRES
LANDS REMOVED:	357.42 ACRES
DRAIN LENGTH	
LITTLE SALT INTERCOUNTY DRAIN	16.94 MILES

LEGEND

- LANDS REMOVED
- LANDS ADDED
- ENCLOSED DRAIN
- OPEN CHANNEL DRAIN
- HISTORIC DRAINAGE DISTRICT BOUNDARY
- REVISED DRAINAGE DISTRICT BOUNDARY
- PARCEL LINES
- ROADS
- SECTION LINES
- CITY / VILLAGE LIMITS
- TOWNSHIP LINE
- COUNTY LINE
- SECTION NUMBERS



LANDS ADDED/REMOVED MAP EXHIBIT B-1

	2121 3 Mile Rd. NW Walker, MI 49544 Ph: 616-301-7888 www.LREMI.com	PROJECT#: 19-168 DRAWN BY: KJB DATE: 06/26/2020 QA/QC: MPB
--	---	---