

MIDLAND COUNTY DRAIN COMMISSION
Assessment Roll by Year

2022					
Project: 598 KRICK ICD					
Township: 030 GREENDALE					
Parcel Number	Owner Name	Assessed Acres	Acres	Percent	Assessment\$
Section: At-Large					
030	GREENDALE	0.0000	0.0000	9.040000	\$934.74
Section: At-Large		0.0000	0.0000	9.040000	\$934.74
Section: 026					
030-026-300-110-00	FISHER, RANDALL & BERNADETTE H&W 3989 W STEWART RD SHEPHERD, MI 48883 SEC 26 T14N R2W NW 1/4 OF SW 1/4. EXC COM AT NE COR OF NW 1/4 OF SW 1/4, TH W 132 FT, S 165 FT, E 132 FT, N 165 FT.	2.8571	39.5000	0.043421	\$4.49
030-026-300-150-00	RIEDEL, RICHARD N 1405 S ALAMANDO RD SHEPHERD, MI 48883 SEC 26 T14N R2W SW 1/4 OF SW 1/4.	15.0895	40.0000	0.194974	\$20.16
030-026-300-200-00	PORTERFIELD, ROBERT L ET UX W GORDONVILLE RD SHEPHERD, MI 48883 SEC 26 T14N R2W SE 1/4 OF SW 1/4.	0.8955	40.0000	0.011567	\$1.20
Section: 026		18.8421	119.5000	0.249962	\$25.85
Section: 027					
030-027-300-050-00	NORTH VALLEY FARMS LLC 1159 S GENEVA RD SHEPHERD, MI 48883 SEC 27 T14N R2W S 1/2 OF N 1/2 OF SW 1/4.	6.7082	40.0000	0.073945	\$7.65
030-027-300-521-00	NORTH VALLEY FARMS LLC W GORDONVILLE RD SHEPHERD, MI 48883 SEC 27 T14N R2W S 1/2 OF SW 1/4. EXC COM 728 FT E OF SW SEC COR, TH N 225 FT, E 260 FT, S 225 FT, W 260 FT. EXC LAND LYG E OF CENTERLINE OF KRICK DRAIN IN S 1/2 OF SW 1/4.	57.1719	68.9800	0.633583	\$65.51
030-027-300-600-00	HEIDEN, KENNETH L & VICTORIA H&W 4394 W GORDONVILLE RD SHEPHERD, MI 48883 SEC 27 T14N R2W COM 728 FT E OF SW SEC COR, TH N 225 FT, E 260 FT, S 225 FT, W 260 FT.	1.3429	1.3400	0.177805	\$18.39
030-027-300-700-00	FOX, STEVEN G & STEPHANIE A H&W W GORDONVILLE RD SHEPHERD, MI 48883 SEC 27 T14N R2W COM AT S 1/4 COR, TH N 706.28 FT TO A PT ON TRAVERSE LN, S 70D 58M W 342.71 FT, S 11D 32M W 235.03 FT, S 81D 15M W 295.3 FT, S 67D 28M W 196.93 FT, S 32D 32M 279.05 FT, S 89D 48M E 1030.73 FT INC ALL LAND TO CENTERLINE OF KRICK DRAIN.	9.8098	9.6800	0.288404	\$29.82
030-027-400-010-00	MCGEE, LLOYD E 4126 W GORDONVILLE RD SHEPHERD, MI 48883 SEC 27 T14N R2W W 1/2 OF SW 1/4 OF SE 1/4.	20.0368	20.0000	0.395993	\$40.95

MIDLAND COUNTY DRAIN COMMISSION
Assessment Roll by Year

2022					
Project: 598 KRICK ICD					
Township: 030 GREENDALE					
Parcel Number	Owner Name	Assessed Acres	Acres	Percent	Assessment\$
030-027-400-020-00	ROSSI, GORDON 4155 W GORDONVILLE RD SHEPHERD, MI 48883 SEC 27 T14N R2W E 1/2 OF SW 1/4 OF SE 1/4.	20.0314	20.0000	0.395935	\$40.94
030-027-400-030-00	STATE OF MICHIGAN DNR W GORDONVILLE RD SHEPHERD, MI 48883 SEC 27 T14N R2W SE 1/4 OF SE 1/4.	40.0771	40.0000	0.000000	\$0.00
030-027-400-100-00	OVERTON, AARON 1324 S ALAMANDO RD SHEPHERD, MI 48883 SEC 27 T14N R2W N 1/2 OF SE 1/4.	37.8907	80.0000	0.407452	\$42.13
Section: 027		193.0688	280.0000	2.373116	\$245.39
Section: 028					
030-028-300-010-00	WACHOWSKI, ROBERT & KYONG AE TRUS SHEPHERD, MI 48883 SEC 28 T14N R2W NE 1/4 OF SW 1/4.	6.1550	40.0000	0.106777	\$11.04
030-028-300-050-00	D N R 4996 W GORDONVILLE RD SHEPHERD, MI 48883 SEC 28 T14N R2W W 1/2 OF SW 1/4.	46.3099	80.0000	0.000000	\$0.00
030-028-300-121-00	YANG, XIONG M & YANG, PAO W GORDONVILLE RD SHEPHERD, MI 48883 SEC 28 T14N R2W W 1/2 OF W 1/2 OF SE 1/4 OF SW 1/4.	10.0261	10.0000	0.316929	\$32.77
030-028-300-122-00	YANG, XIONG M & YANG, PAO W GORDONVILLE RD SHEPHERD, MI 48883 SEC 28 T14N R2W E 1/2 OF W 1/2 OF SE 1/4 OF SW 1/4.	10.0261	10.0000	0.316929	\$32.77
030-028-300-151-00	YANG, XIONG M & YANG, PAO 4800 W GORDONVILLE RD SHEPHERD, MI 48883 SEC 28 T14N R2W W 1/2 OF E 1/2 OF SE 1/4 OF SW 1/4.	10.0299	10.0000	0.316977	\$32.78
030-028-300-152-00	YANG, XIONG M & YANG, PAO 4770 W GORDONVILLE RD SHEPHERD, MI 48883 SEC 28 T14N R2W E 1/2 OF E 1/2 OF SE 1/4 OF SW 1/4.	7.6213	10.0000	0.240856	\$24.90
030-028-400-010-00	FRAZIER, JAMES A ET UX 4218 W GORDONVILLE RD SHEPHERD, MI 48883 SEC 28 T14N R2W W 1/2 OF SW 1/4 OF SE 1/4.	17.1565	20.0000	0.378993	\$39.19
030-028-400-040-00	SMITH, THOMAS J W GORDONVILLE RD SHEPHERD, MI 48883 SEC 28 T14N R2W COM 660 FT E OF S 1/4 COR, TH E 330 FT, N 1320 FT, W 330 FT, S 1320 FT.	9.6997	10.0000	0.307614	\$31.81
030-028-400-080-00	NICHOLSON, TYLER & TRESA H&W 4606 W GORDONVILLE RD SHEPHERD, MI 48883	0.8040	1.6000	0.095644	\$9.89

MIDLAND COUNTY DRAIN COMMISSION
Assessment Roll by Year

2022
Project: 598 KRICK ICD

Township: 030 GREENDALE

Parcel Number	Owner Name	Assessed Acres	Acres	Percent	Assessment\$
	SEC 28 T14N R2W COM AT SW COR OF W 1/2 OF W 1/2 OF SE 1/4 OF SE 1/4, TH E 132 FT, N 528 FT, W 132 FT, S 528 FT. INCL 30 FT ROW.				
030-028-400-090-00	MUTO, FRANK G 4198 W GORDONVILLE RD SHEPHERD, MI 48883 SEC 28 T14N R2W COM 990 FT E OF S 1/4 COR, TH E 330 FT, N 1320 FT, W 330 FT, S 1320 FT.	4.9377	10.0000	0.155332	\$16.06
030-028-400-104-00	GUY, GERARD A ET UX 4596 W GORDONVILLE RD SHEPHERD, MI 48883 SEC 28 T14N R2W COM 132 FT E OF THE SE COR OF W 1/2 OF W 1/2 OF SE 1/4 OF SE 1/4, TH N 528 FT, E 198 FT, S 528 FT, W TO POB.	0.9643	2.4000	0.081081	\$8.38
030-028-400-115-00	BATCKE, JOHN T 4584 W GORDONVILLE RD SHEPHERD, MI 48883 SEC 28 T14N R2W E 1/2 OF W 1/2 OF SE 1/4 OF SE 1/4. ALSO COM 528 FT N OF SE COR OF W 1/2 OF W 1/2 OF SE 1/4 OF SE 1/4, TH W 330 FT, N 792 FT, E 330 FT, S 792 FT.	1.1542	16.0000	0.028241	\$2.92
030-028-400-130-00	PITSLEY, PATRICK E JR 1484 S GENEVA RD SHEPHERD, MI 48883 SEC 28 T14N R2W COM AT SE SEC COR, TH W 660 FT, N 330 FT, E 660 FT, S 330 FT.	3.6948	5.0000	0.178781	\$18.49
030-028-400-250-00	KENNEMER, RICK L & LORI J SHEPHERD, MI 48883 SEC 28 T14N R2W NW 1/4 OF SE 1/4.	0.4068	40.0000	0.007056	\$0.73
Section: 028		128.9863	265.0000	2.531211	\$261.73
Section: 029					
030-029-400-005-00	KARPUK, JOSEPH A SHEPHERD, MI 48883 SEC 29 T14N R1W E 1/2 OF NE 1/4 OF SE 1/4 S OF LITTLE SALT RIVER.	4.2007	13.9500	0.108230	\$11.19
030-029-400-015-00	ELLISON, JASON & DAPHNE H&W W SALT RIVER RD SHEPHERD, MI 48883 SEC 29 T14N R1W W 1/2 OF NE 1/4 OF SE 1/4 S OF LITTLE RIVER.	0.6358	17.2200	0.014943	\$1.55
030-029-400-050-00	ELIZONDO, ISMAEL & ALICIA T 5172 W GORDONVILLE RD SHEPHERD, MI 48883 SEC 29 T14N R2W COM AT S 1/4 COR, TH N 1805.78 FT, S 62D 46M E 346.47 FT, S 18D 45M E 218.15 FT, S 74D 58M E 484.23 FT, N 27D 23M E 576.72 FT, N 14D 54M W 506.68 FT, N 73D 2M E 349.01 FT, S 2418.12 FT, W 1317.36 FT. ALSO ALL THAT LAND LYG BET PCL & LITTLE SALT RIVER.	6.3827	53.5700	0.103660	\$10.72
030-029-400-105-00	ELLISON, JASON & DAPHNE H&W 5050 W GORDONVILLE RD SHEPHERD, MI 48883	11.8959	20.0000	0.264186	\$27.32

MIDLAND COUNTY DRAIN COMMISSION
Assessment Roll by Year

2022					
Project: 598 KRICK ICD					
Township: 030 GREENDALE					
Parcel Number	Owner Name	Assessed Acres	Acres	Percent	Assessment\$
	SEC 29 T14N R2W W 1/2 OF SE 1/4 OF SE 1/4.				
030-029-400-250-00	KARPUK, JOSEPH A 5000 W GORDONVILLE RD SHEPHERD, MI 48883 SEC 29 T14N R2W E 1/2 OF SE 1/4 OF SE 1/4.	19.3448	20.0000	0.429857	\$44.45
Section: 029		42.4599	124.7400	0.920876	\$95.23
Section: 031					
030-031-400-007-00	HOFFMAN, MILTON L & LORI H&W 5700 W BRADFORD RD SHEPHERD, MI 48883 SEC 31 T14N R2W COM AT S 1/4 COR, TH N 1320 FT, E 1320 FT, S 990 FT, W 660 FT, S 330 FT, W 660 FT.	17.7019	35.0000	0.477538	\$49.38
030-031-400-014-00	MAXON, CHARLES R & CHERYL J H&W 5650 W BRADFORD RD SHEPHERD, MI 48883 SEC 31 T14N R2W COM 660 FT E OF S 1/4 COR, TH N 330 FT, E 528 FT, S 330 FT, W 528 FT.	4.0356	4.0000	0.274122	\$28.34
030-031-400-015-00	MAXON, CHARLES & CHERYL 5636 W BRADFORD RD SHEPHERD, MI 48883 SEC 31 T14N R2W COM 1320 FT W OF SE SEC COR, TH N 330 FT, W 132 FT, S 330 FT, E 132 FT.	1.0089	1.0000	0.193095	\$19.97
030-031-400-016-00	RIDDLE, EDWARD T ET UX 5586 W BRADFORD RD SHEPHERD, MI 48883 SEC 31 T14N R2W COM 1120.31 FT W OF SE SEC COR, TH W 202.31 FT, N 660 FT, E 202.31 FT, S 660 FT.	3.0250	3.0700	0.249393	\$25.79
030-031-400-018-00	LEPLEY, ALAN J & MCKAY, MORGYN L W BRADFORD RD SHEPHERD, MI 48883 SEC 31 T14N R2W COM AT SE SEC COR, TH W 264 FT, N 660 FT, E 264 FT, S 660 FT.	3.9999	4.0000	0.273251	\$28.25
030-031-400-019-00	DAVIS, KARA F 5576 W BRADFORD RD SHEPHERD, MI 48883 SEC 31 T14N R2W COM 918 FT W OF SE SEC COR, TH W 202.31 FT, N 660 FT, E 202.31 FT, S 660 FT.	3.0653	3.0700	0.250378	\$25.89
030-031-400-022-00	THOMAS, MATTHEW C & SARAH L H&W 5566 W BRADFORD RD SHEPHERD, MI 48883 SEC 31 T14N R2W COM 528 FT W OF SE SEC COR, TH W 390 FT, N 660 FT, E 390.61 FT, S 660 FT.	5.9090	5.6000	0.319968	\$33.08
030-031-400-025-00	LEPLEY, ALAN J & MCKAY, MORGYN L 5544 W BRADFORD RD SHEPHERD, MI 48883 SEC 31 T14N R2W COM 264 FT W OF SE SEC COR, TH W 264 FT, N 660 FT, E 264 FT, S 660 FT.	4.0000	4.0000	0.273251	\$28.25
030-031-400-030-00	YOUNGER, JUDY 1920 S COLEMAN RD SHEPHERD, MI 48883	10.0336	10.0200	0.420783	\$43.51

MIDLAND COUNTY DRAIN COMMISSION
Assessment Roll by Year

2022					
Project: 598 KRICK ICD					
Township: 030 GREENDALE					
Parcel Number	Owner Name	Assessed Acres	Acres	Percent	Assessment\$
	SEC 31 T14N R2W COM 660 FT N OF SE SEC COR, TH W 1323.23 FT, N 330.43 FT, E 1323.53 FT, S 329.49 FT.				
030-031-400-045-00	GAFFNEY, TERRY R TRUST 1910 S COLEMAN RD SHEPHERD, MI 48883 SEC 31 T14N R2W N 1/2 OF N 1/2 OF SE 1/4 OF SE 1/4.	10.0525	10.0300	0.421179	\$43.55
030-031-400-050-00	AKIYAMA, SCOTT 1806 S COLEMAN RD SHEPHERD, MI 48883 SEC 31 T14N R2W S 1/2 OF S 1/2 OF NE 1/4 OF SE 1/4.	10.0205	10.0000	0.420507	\$43.48
030-031-400-100-00	MCBRIDE, GARY D & SONDR R H&W 1834 S COLEMAN RD SHEPHERD, MI 48883 SEC 31 T14N R2W N 1/2 OF S 1/2 OF NE 1/4 OF SE 1/4.	9.2827	10.0000	0.389549	\$40.28
030-031-400-110-00	RIFENBARK, NICHOLAS A & RACHEL 1748 S COLEMAN RD SHEPHERD, MI 48883 SEC 31 T14N R2W COM 330 FT S OF E 1/4 COR, TH S 165 FT, W 1320 FT, N 165 FT, E 1320 FT.	0.0669	5.0000	0.003989	\$0.41
030-031-400-140-00	BELONGA, LAWRENCE R 1758 S COLEMAN RD SHEPHERD, MI 48883 SEC 31 T14N R2W COM 495 FT S OF E 1/4 COR, TH S 165 FT, W 1320 FT, N 165 FT, E 1320 FT	1.7460	5.0000	0.103461	\$10.70
030-031-400-200-00	LEONARD, DERRYL T & KIMBERLY S W DOPP RD SHEPHERD, MI 48883 SEC 31 T14N R2W NW 1/4 OF SE 1/4.	1.2336	40.0000	0.032350	\$3.34
Section: 031		85.1814	149.7900	4.102814	\$424.22
Section: 032					
030-032-100-010-00	JOHNSON, ERIC C ET AL 5002 W GORDONVILLE RD SHEPHERD, MI 48883 SEC 32 T14N R2W NE 1/4 OF NE 1/4.	39.3022	40.0000	0.682954	\$70.62
030-032-100-050-00	CRUDE OIL COMPANY 5240 W GORDONVILLE RD SHEPHERD, MI 48883 SEC 32 T14N R2W NW 1/4 OF NE 1/4.	24.2753	40.0000	0.421776	\$43.61
030-032-100-100-00	STATE OF MICHIGAN DNR SHEPHERD, MI 48883 SEC 32 T14N R2W S 1/2 OF NE 1/4.	79.8751	80.0000	0.000000	\$0.00
030-032-200-010-00	STATE OF MICHIGAN DNR SHEPHERD, MI 48883 SEC 32 T14N R2W NW 1/4. EXC COM AT W 1/4 COR, TH N 264 FT, E 165 FT, S 264 FT, W 165 FT.	135.7001	159.0000	0.000000	\$0.00
030-032-300-010-00	STATE OF MICHIGAN DNR SHEPHERD, MI 48883 SEC 32 T14N R2W N 1/2 OF SW 1/4.	78.1932	80.0000	0.000000	\$0.00

MIDLAND COUNTY DRAIN COMMISSION
Assessment Roll by Year

2022					
Project: 598 KRICK ICD					
Township: 030 GREENDALE					
Parcel Number	Owner Name	Assessed Acres	Acres	Percent	Assessment\$
030-032-300-050-00	MARKS, HANS M 1903 S COLEMAN RD SHEPHERD, MI 48883 SEC 32 T14N R2W COM 990 FT N OF SW SEC COR, THN 330 FT, E 330 FT, S 330 FT, W 330 FT.	2.5181	2.5000	0.205735	\$21.27
030-032-300-055-00	NEITZKE, ERIC A & KATHERINE M H&W 1921 S COLEMAN RD SHEPHERD, MI 48883 SEC 32 T14N R2W COM 859.68 FT N OF SW SEC COR, TH N 129.84 FT, E 330.15 FT, S 129.81 FT, W 330.24 FT.	0.9871	0.9800	0.180018	\$18.61
030-032-300-070-00	STANKE, JEFFREY 1931 S COLEMAN RD SHEPHERD, MI 48883 SEC 32 T14N R2W COM N 659.68 FT OF SW SEC COR, TH N 200 FT, E 330.24 FT, S 200 FT, W 330.37 FT.	1.5151	1.5200	0.188905	\$19.53
030-032-300-080-00	ELLIOTT, MICHAEL ET UX S COLEMAN RD SHEPHERD, MI 48883 SEC 32 T14N R2W COM 330 FT N OF SW SEC COR, THE 330 FT, N 330 FT, W 330 FT, S 330 FT.	2.4999	2.5000	0.205430	\$21.24
030-032-300-100-00	SCHMIDT, JULIE 5480 W BRADFORD RD SHEPHERD, MI 48883 SEC 32 T14N R2W COM AT SW SEC COR, TH E 330 FT, N 330 FT, W 330 FT, S 330 FT.	2.4999	2.5000	0.205430	\$21.24
030-032-300-111-00	HUNT, ROBERT W & ELIZABETH A 5454 W BRADFORD RD SHEPHERD, MI 48883 SEC 32 T14N R2W COM 330 FT E OF SW SEC COR, TH N 1320 FT, E 330 FT, S 1320 FT, W 330 FT.	10.0189	10.0000	0.316838	\$32.76
030-032-300-140-00	MIELKE, ROBERT ET UX 5434 W BRADFORD RD SHEPHERD, MI 48883 SEC 32 T14N R2W COM 660 FT E OF SW SEC COR, TH N 1320 FT, E 165 FT, S 1320 FT, W 165 FT	5.0090	5.0000	0.243320	\$25.16
030-032-300-150-00	CRAWFORD, DWIGHT ET AL 5414 W BRADFORD RD SHEPHERD, MI 48883 SEC 32 T14N R2W COM 825 FT E OF SW SEC COR, TH N 1320 FT, E 165 FT, S 1320 FT, W 165 FT	5.0087	5.0000	0.243315	\$25.16
030-032-300-180-00	CRAWFORD, DWIGHT 5404 W BRADFORD RD SHEPHERD, MI 48883 SEC 32 T14N R2W COM 991.69 FT E OF SW SEC COR, TH N 700 FT, E 187 FT, S 700 FT, W 187 FT.	3.0049	3.0100	0.213894	\$22.12
030-032-300-190-00	WOOD, NICHOLAS 5392 W BRADFORD RD SHEPHERD, MI 48883 SEC 32 T14N R2W COM 1178.69 FT E OF SW SEC COR, TH N 700 FT, E 187 FT, S 700 FT, W 187 FT.	3.0049	3.0100	0.213894	\$22.12
030-032-300-201-00	DEVERICKS, RAYMOND J 5380 W BRADFORD RD	14.0222	13.9800	0.367220	\$37.97

MIDLAND COUNTY DRAIN COMMISSION
Assessment Roll by Year

2022					
Project: 598 KRICK ICD					
Township: 030 GREENDALE					
Parcel Number	Owner Name	Assessed Acres	Acres	Percent	Assessment\$
	SHEPHERD, MI 48883 SEC 32 T14N R2W COM 990 FT E OF SW SEC COR, TH N 1320 FT, E 660 FT, S 1320 FT, W 660 FT. EXC COM 991.69 FT E OF SW SEC COR, TH E 374 FT, N 700 FT, W 374 FT, S 700 FT.				
030-032-300-300-00	CLINE, JASON VERNON BOYD 5350 W BRADFORD RD SHEPHERD, MI 48883 SEC 32 T14N R2W COM 660 FT W OF S 1/4 COR, THW 330 FT, N 1320 FT, E 330 FT, S 1320 FT.	10.3230	10.0000	0.320665	\$33.16
030-032-300-305-00	OLDHAM, JAMES W BRADFORD RD SHEPHERD, MI 48883 SEC 32 T14N R2W COM 495 FT W OF S 1/4 COR, THW 165 FT, N 1320 FT, E 165 FT, S 1320 FT.	5.0066	5.0000	0.243285	\$25.16
030-032-300-320-00	OLDHAM, JAMES 5288 W BRADFORD RD SHEPHERD, MI 48883 SEC 32 T14N R2W COM 330 FT W OF S 1/4 COR, THW 165 FT, N 1320 FT, E 165 FT, S 1320 FT.	5.0063	5.0000	0.243280	\$25.16
030-032-300-330-00	OLDHAM, JAMES W BRADFORD RD SHEPHERD, MI 48883 SEC 32 T14N R2W COM AT S 1/4 COR, TH W 330 FTN 1320 FT, E 330 FT, S 1320 FT.	10.0118	10.0000	0.316749	\$32.75
030-032-400-010-00	FAIRCHILD, MARK L ET UX 5200 W BRADFORD RD SHEPHERD, MI 48883 SEC 32 T14N R2W COM AT S 1/4 COR, TH E 465 FT, N 165 FT, W 465 FT, TH S 165 FT.	1.7613	1.7500	0.193037	\$19.96
030-032-400-050-00	CLINE, JASON V B 5032 W BRADFORD RD SHEPHERD, MI 48883 SEC 32 T14N R2W W 1/2 OF SE 1/4. EXC COM AT S 1/4COR, TH E 465 FT, N 165 FT, W 465 FT, S 165 FT.	78.4970	78.2500	0.984626	\$101.81
030-032-400-100-00	CLINE, JASON V B 5010 W BRADFORD RD SHEPHERD, MI 48883 SEC 32 T14N R2W E 1/2 OF SE 1/4.	80.2203	80.0000	1.213029	\$125.43
Section: 032		598.2609	639.0000	7.203399	\$744.84
Section: 033					
030-033-100-010-00	ARANOWSKI, LILLIAN L TRUST 1540 S GENEVA RD SHEPHERD, MI 48883 SEC 33 T14N R2W NE 1/4.	161.4982	160.0000	2.278538	\$235.60
030-033-200-010-00	SOUTHGATE, PHILIP T 4407 W GORDONVILLE RD SHEPHERD, MI 48883 SEC 33 T14N R2W E 1/2 OF NW 1/4.	80.5023	80.0000	1.464500	\$151.43
030-033-200-050-00	STATE OF MICHIGAN DNR W GORDONVILLE RD SHEPHERD, MI 48883 SEC 33 T14N R2W W 1/2 OF NW 1/4.	80.5998	80.0000	0.000000	\$0.00

MIDLAND COUNTY DRAIN COMMISSION
Assessment Roll by Year

2022					
Project: 598 KRICK ICD					
Township: 030 GREENDALE					
Parcel Number	Owner Name	Assessed Acres	Acres	Percent	Assessment\$
030-033-300-010-00	FAIRCHILD, GERALD L 4810 W BRADFORD RD SHEPHERD, MI 48883 SEC 33 T14N R2W E 50A OF E 1/2 OF SW 1/4. EXC COM AT S 1/4 COR, TH N TO E & W 1/4 LN, W 412.38 FT, S 2343.72 FT, W 131.99 FT, S 330 FT, E 544.38 FT.	23.9270	23.6300	0.574495	\$59.40
030-033-300-030-00	FAIRCHILD, GERALD L W BRADFORD RD SHEPHERD, MI 48883 SEC 33 T14N R2W W 20 A OF E 70 A OF SW 1/4.	20.0343	20.0000	0.513258	\$53.07
030-033-300-051-00	FAIRCHILD, GERALD 4882 W BRADFORD RD SHEPHERD, MI 48883 SEC 33 T14N R2W E 74 A OF W 90 A OF SW 1/4.	74.4545	74.0000	1.137442	\$117.61
030-033-300-055-00	FAIRCHILD, DANIEL L 4990 W BRADFORD RD SHEPHERD, MI 48883 SEC 33 T14N R2W W 16 A OF SW 1/4.	16.0047	16.0000	0.449866	\$46.52
030-033-300-100-00	SOWINSKI, SHARON B W BRADFORD RD SHEPHERD, MI 48883 SEC 33 T14N R2W COM 1617.87 FT N OF S 1/4 CORTH W 412.38 FT, N 1056.31 FT, E 412.38 FT, S 1056.31 FT. ALSO 33 FT EASEMENT TO ABOVE PROPERTY.	9.7839	10.0000	0.351438	\$36.34
030-033-300-150-00	HITSMAN, DENNIS T W BRADFORD RD SHEPHERD, MI 48883 SEC 33 T14N R2W COM 878.45 FT N OF S 1/4 COR, TH W 412.38 FT, N 739.42 FT, E 412.38 FT, S 739.41 FT.	7.0058	7.0000	0.272638	\$28.19
030-033-300-175-00	HITSMAN, JAMIE L 4800 W BRADFORD RD SHEPHERD, MI 48883 SEC 33 T14N R2W COM 264 FT W OF S 1/4 COR, TH W 280.38 FT, N 330 FT, E 131.99 FT, N 547.99 FT, E 412.38 FT, S 548.45 FT, W 264 FT, S 330 FT.	7.3118	7.3100	0.277130	\$28.66
030-033-300-200-00	DOTY, DAVID C & KERRI A H&W 4750 W BRADFORD RD SHEPHERD, MI 48883 SEC 33 T14N R2W COM 132 FT W OF S 1/4 COR, TH W 132 FT, N 330 FT, E 132 FT, S 330 FT.	0.9999	1.0000	0.180261	\$18.64
030-033-300-220-00	GRIMLEY, MATTHEW L & CRYSTAL 4740 W BRADFORD RD SHEPHERD, MI 48883 SEC 33 T14N R2W COM AT S 1/4 COR, TH N 165 FT, E 132 FT, N 165 FT W 264 FT, S 330 FT, E 132 FT.	1.4999	1.5000	0.188650	\$19.51
030-033-400-010-00	PARSONS, MICHAEL & NANCY TRUST 4720 W BRADFORD RD SHEPHERD, MI 48883 SEC 33 T14N R2W COM AT S 1/4 COR, TH N 165 FT, E 132 FT, S 165 FT, W 132 FT.	0.4999	0.5000	0.170822	\$17.66

MIDLAND COUNTY DRAIN COMMISSION
Assessment Roll by Year

2022					
Project: 598 KRICK ICD					
Township: 030 GREENDALE					
Parcel Number	Owner Name	Assessed Acres	Acres	Percent	Assessment\$
030-033-400-025-00	LABONVILLE, TODD E 4710 W BRADFORD RD SHEPHERD, MI 48883 SEC 33 T14N R2W COM 132 FT E OF S 1/4 COR, TH N 330 FT, E 264 FT, S 330 FT, W 264 FT.	1.9999	2.0000	0.197040	\$20.37
030-033-400-075-00	ARANOWSKI, LILLIAN L TRUST 4686 W BRADFORD RD SHEPHERD, MI 48883 SEC 33 T14N R2W W 1/2 OF SE 1/4. EXC COM AT S1/4 COR, TH N 330 FT, E 396 FT, S 330 FT, W 396 FT	77.2218	77.0000	1.412895	\$146.09
030-033-400-100-00	WILLIAMS, JOHN A & AUDREY L *TRUST* 4580 W BRADFORD RD SHEPHERD, MI 48883 SEC 33 T14N R2W SE 1/4 OF SE 1/4. EXC COM AT SE SEC COR, TH N 165 FT, W 165 FT, S 165 FT, E 165 FT.	39.5558	39.3800	0.688562	\$71.20
030-033-400-110-00	SORIANO, MICHAEL & HORTON, TERRI 4502 W BRADFORD RD SHEPHERD, MI 48883 SEC 33 T14N R2W COM AT SE SEC COR, TH N 165 FT, W 165 FT, S 165 FT, E 165 FT.	0.6249	0.6200	0.173182	\$17.91
030-033-400-150-00	TRAVIS, GALE & KAREN H&W TRUST 1850 S GENEVA RD SHEPHERD, MI 48883 SEC 33 T14N R2W NE 1/4 OF SE 1/4	40.2681	40.0000	0.697527	\$72.12
Section: 033		643.7925	639.9400	11.028243	\$1,140.32
Section: 034					
030-034-100-010-00	BAMBENEK, CHARLES L & JOYCE ET AL 4193 W GORDONVILLE RD SHEPHERD, MI 48883 SEC 34 T14N R2W N 1/2 OF NE 1/4 & SW 1/4 OF NE 1/4 & SE 1/4 OF NW 1/4	159.9778	160.0000	1.521473	\$157.32
030-034-100-100-00	D N R S ALAMANDO RD SHEPHERD, MI 48883 SEC 34 T14N R2W SE 1/4 OF NE 1/4 & SE 1/4.	30.4327	200.0000	0.000000	\$0.00
030-034-200-010-00	HANSEN, MICHAEL K ET UX 4313 W GORDONVILLE RD SHEPHERD, MI 48883 SEC 34 T14N R2W NE 1/4 OF NW 1/4.	40.3349	40.0000	0.608870	\$62.96
030-034-200-050-00	KERR, STACY M, ET AL 1637 S GENEVA RD SHEPHERD, MI 48883 SEC 34 T14N R2W COM 861.5 FT S OF NW SEC COR, TH E 264 FT, S 165 FT, W 264 FT, N 165 FT.	0.9999	1.0000	0.177115	\$18.31
030-034-200-100-00	GOSCHKE, ROBERT C & JUNE M H&W 1729 S GENEVA RD SHEPHERD, MI 48883 SEC 34 T14N R2W W 1/2 OF NW 1/4. EXC COM 861.5 FTS OF NW SEC COR, TH E 264 FT, S 165 FT, W 264 FT, N 165 FT.	79.8011	79.0000	1.022774	\$105.75
030-034-300-010-00	HARDY, EUGENE T & PAMELA J 1911 S GENEVA RD SHEPHERD, MI 48883	91.3230	159.0000	0.868576	\$89.81

**MIDLAND COUNTY DRAIN COMMISSION
Assessment Roll by Year**


2022					
Project: 598 KRICK ICD					
Township: 030 GREENDALE					
Parcel Number	Owner Name	Assessed Acres	Acres	Percent	Assessment\$
	SEC 34 T14N R2W SW 1/4. EXC COM AT SE COR, TH N 264 FT, W 165 FT, S 264 FT, E 165 FT.				
Section: 034		402.8694	639.0000	4.198808	\$434.15
Section: 035					
030-035-200-010-00	STATE OF MICHIGAN DNR S ALAMANDO RD SHEPHERD, MI 48883 SEC 35 T14N R2W N 1/2 OF NW 1/4. EXC COM AT SW COR OF NW 1/4 OF NW 1/4, TH E 264 FT, N 165 FT, W 264 FT, S 165 FT.	24.7919	79.0000	0.000000	\$0.00
030-035-200-050-00	DAVENPORT, KEITH 1406 S ALAMANDO RD MIDLAND, MI 48640 SEC 35 T14N R2W COM AT SW COR OF NW 1/4 OF NW 1/4, TH E 264 FT, N 165 FT, W 264 FT, S 165 FT.	0.6303	1.0000	0.109666	\$11.34
Section: 035		25.4222	80.0000	0.109666	\$11.34
Township: 030 GREENDALE		2,138.8835	80.0000	41.758096	\$4,317.81

*** DRAIN SPECIAL ASSESSMENT ROLL CERTIFICATION ***

Drain: 598 KRICK ICD
Township: 030 GREENDALE
County: **Midland**

I HEREBY CERTIFY, That the above and foregoing is the "Drain Special Assessment Roll" for the Drain referenced above in the applicable Township, City, Village or applicable entity, in the State of Michigan. I have entered herein a correct description of all the tracts, parcels and subdivisions of land benefited by said Drain, as provided by law. Furthermore, I have placed opposite each description the amount of the percent, heretofore determined upon by me, also the amount of the percent apportioned to the indicated Township, City, Village or entity at large, if applicable.

Given under my hand, on this date: 10/31/2022



Midland County Drain Commissioner

**MIDLAND COUNTY DRAIN COMMISSION
Assessment Roll by Year**


2022					
Project: 598 KRICK ICD					
Township: 056 COUNTY OF MIDLAND					
Parcel Number	Owner Name	Assessed Acres	Acres	Percent	Assessment\$
Section: At-Large					
056	COUNTY OF MIDLAND	0.0000	0.0000	14.130000	\$1,461.04
Section: At-Large		0.0000	0.0000	14.130000	\$1,461.04
Township: 056 COUNTY OF MIDLAND		0.0000	0.0000	14.130000	\$1,461.04

*** DRAIN SPECIAL ASSESSMENT ROLL CERTIFICATION ***

Drain: 598 KRICK ICD
 Township: 056 COUNTY OF MIDLAND
 County: **Midland**

I HEREBY CERTIFY, That the above and foregoing is the "Drain Special Assessment Roll" for the Drain referenced above in the applicable Township, City, Village or applicable entity, in the State of Michigan. I have entered herein a correct description of all the tracts, parcels and subdivisions of land benefited by said Drain, as provided by law. Furthermore, I have placed opposite each description the amount of the percent, heretofore determined upon by me, also the amount of the percent apportioned to the indicated Township, City, Village or entity at large, if applicable.

Given under my hand, on this date: 10/31/2022



 Midland County Drain Commissioner

MIDLAND COUNTY DRAIN COMMISSION
Assessment Roll by Year

2022					
Project: 598 KRICK ICD					
Township: 070 JASPER					
Parcel Number	Owner Name	Assessed Acres	Acres	Percent	Assessment\$
Section: At-Large					
070	JASPER	0.0000	0.0000	5.960000	\$616.26
Section: At-Large					
		0.0000	0.0000	5.960000	\$616.26
Section: 004					
070-004-100-010-00	TIMBERLOST CONSERVATION CLUB LLC 4707 W BRADFORD RD SHEPHERD, MI 48883 SEC 04 T13N R2W FRL N 1/2 OF FRL NE 1/4.	13.2469	92.8100	0.251494	\$26.00
070-004-100-021-00	TIMBERLOST CONSERVATION CLUB LLC W BRADFORD RD SHEPHERD, MI 48883 SEC 04 T13N R2W N 412.5 FT OF S 1/2 OF NE 1/4 & E 165 FT OF NE 1/4 OF NW 1/4 & N 412 FT OF E 165 FT OF SE 1/4 OF NW 1/4.	11.7539	32.3500	0.270542	\$27.97
070-004-200-003-00	MCLEAN, DENNIS R & SUSAN K H&W W BRADFORD RD SHEPHERD, MI 48883 SEC 04 T13N R2W NE 1/4 OF FRL NW 1/4. EXC E 165 FT OF NE 1/4 OF FRL NW 1/4. EXC W 330 FT OF NE 1/4 OF FRL NW 1/4.	28.5769	28.9600	0.680061	\$70.32
070-004-200-050-00	WOOD, GERALD L & KARMEN K H&W 4881 W BRADFORD RD SHEPHERD, MI 48883 SEC 04 T13N R2W W 1/2 OF W 1/2 OF FRL NE 1/4 OF FRL NW 1/4.	11.4369	11.6000	0.392450	\$40.58
070-004-200-090-00	LATOSKI, THOMAS J 2074 S LEWIS RD SHEPHERD, MI 48883 SEC 04 T13N R2W NW 1/4 OF FRL NW 1/4.	47.0164	46.3100	0.989477	\$102.31
070-004-200-150-00	QUINN, GERALD J & QUINN, SHAWN G 2179 S LEWIS RD SHEPHERD, MI 48883 SEC 04 T13N R2W SW 1/4 OF FRL NW 1/4.	40.7810	40.0000	0.884847	\$91.49
070-004-200-300-00	GABLE, DANIEL P & DONALD D SHEPHERD, MI 48883 SEC 04 T13N R2W SE 1/4 OF NW 1/4. EXC N 412.5 FT OF E 165 FT OF SE 1/4 OF NW 1/4.	24.5763	38.6100	0.540505	\$55.89
070-004-300-011-00	STATE OF MICHIGAN DNR 2351 S LEWIS RD SHEPHERD, MI 48883 SEC 04 T13N R2W NW 1/4 OF SW 1/4 & E 1/2 OF SW 1/4. EXC COM451.25 FT S OF W 1/4 COR, TH S 856.49 FT, E 1528.73 FT, N 866.43 FT, W 1530.82 FT.	16.5392	89.5900	0.000000	\$0.00
070-004-300-020-00	STATE OF MICHIGAN - MSP ST LOUIS, MI 48880	22.3663	30.4100	0.000000	\$0.00

MIDLAND COUNTY DRAIN COMMISSION
Assessment Roll by Year

2022					
Project: 598 KRICK ICD					
Township: 070 JASPER					
Parcel Number	Owner Name	Assessed Acres	Acres	Percent	Assessment\$
	SEC 4 T13N R2W COM 451.25 FT S OF W 1/4 COR, TH S 865.49 FT, E 1528.73 FT, N 866.43 FT, W 1530.82 FT. (MSP PHASE III TOWER SITE 3104)				
Section: 004		216.2938	410.6400	4.009377	\$414.56
Section: 005					
070-005-100-010-00	CLINE, JASON V B 2136 S LEWIS RD SHEPHERD, MI 48883 SEC 05 T13N R2W E 1/2 OF FRL NE 1/4. EXC COM AT NW COR OF NE 1/4 OF NE 1/4, TH E 1200 FT, SWLY TO A PT 925 FT S OF POB, N 925 FT TO POB.	72.1350	73.5800	1.723367	\$178.20
070-005-100-030-00	FENBY, BARBARA K *TRUST* 5083 W BRADFORD RD SHEPHERD, MI 48883 SEC 05 T13N R2W COM AT NW COR OF NE 1/4 OF NE 1/4, TH E 1200 FT, SWLY TO A PT 925 FT S OF POB, N 925 FT TO POB.	12.8510	12.7400	0.479879	\$49.62
070-005-100-040-00	CLINE, JASON 5125 W BRADFORD RD SHEPHERD, MI 48883 SEC 05 T13N R2W COM 738 FT E OF N 1/4 COR, TH E 582 FT, S 198 FT, W 582 FT, N 198 FT.	2.7291	2.6400	0.225240	\$23.29
070-005-100-050-00	WILES, PERRY D ET UX 5133 W BRADFORD RD SHEPHERD, MI 48883 SEC 05 T13N R2W COM AT N 1/4 COR, TH E 738 FT, S 198 FT, W 738 FT, N 198 FT.	3.3532	3.3500	0.238216	\$24.63
070-005-100-060-00	CLINE, JASON V B S COLEMAN RD SHEPHERD, MI 48883 SEC 05 T13N R2W PART OF THE N 1/2 COM 552.50 FT S AND 745.04 FT E FROM THE NW COR TO THE POB, TH E 277.96 FT, TH N 522.50 FT, TH E 925.47 FT, TH S 553.50 FT, TH E 700 FT, TH N 356.11 FT, TH E 1324.03 FT, TH S 701.75 FT TO THE CEN OF THE KRICK DRAIN, TH ALG THE CEN OF THE KRICK DRAIN S 60D 26M 56S W 1071.05 FT, TH S 70D 3M 22S W 405.69 FT, TH S 84D 57M 13S W 933.56 FT, TH N 77D 51M 35S W 31.71 FT, TH N 48D 14M 41S W 19.60 FT, TH N 40D 56M 20S W 1432.03 FT BACK TO THE POB.	78.8453	79.2500	1.539542	\$159.19
070-005-100-070-00	CLINE, JASON V B S COLEMAN RD SHEPHERD, MI 48883	110.3482	110.5600	2.090191	\$216.13

MIDLAND COUNTY DRAIN COMMISSION
Assessment Roll by Year

2022
Project: 598 KRICK ICD

Township: 070 JASPER

Parcel Number	Owner Name	Assessed Acres	Acres	Percent	Assessment\$
	SEC 05 T13N R2W PART OF THE N 1/2 COM 552.50 FT S OF THE NW SEC COR, TH S 758.61 FT, TH E 200 FT, TH S 320 FT, TH W 200 FT, TH S 555.38 FT, TH E 2651.44 FT TO THE N-S 1/4 LN, TH S 657.76 FT, TH E 1322.42 FT, TH N 1938.94 TO THE CEN OF THE KRICK DRAIN, TH ALG CEN OF THE KRICK DRAIN S 60D 26M 56S W 1071.05 FT, TH S 70D 3M 22S W 405.69 FT, TH S 84D 57M 13S W 933.56 FT, TH N 77D 51M 35S W 31.71 FT, TH N 48D 14M 41S W 19.60 FT, TH N 40D 56M 20S W 1432.03 FT, TH W754.04 FT BACK TO THE POB.				
070-005-200-010-00	CLINE, JASON V B W BRADFORD RD SHEPHERD, MI 48883 SEC 05 T13N R2W COM AT N 1/4 COR, TH S 553.5 FT, W 350 FT, N 553.5 FT, E 350 FT.	4.4472	4.4700	0.259634	\$26.85
070-005-200-020-00	CLINE, TIFFANY JO 5315 W BRADFORD RD SHEPHERD, MI 48883 SEC 05 T13N R2W COM 350 FT W OF N 1/4 COR, THS 553.5 FT, W 350 FT, N 553.5 FT, E 350 FT.	4.4473	4.4500	0.259635	\$26.85
070-005-200-050-00	CRAIN, RICHARD S ET UX 2043 S COLEMAN RD SHEPHERD, MI 48883 SEC 05 T13N R2W COM AT NW SEC COR, TH E 370.5 FT, S 553.5 FT, W 370.5 FT, N 553.5 FT.	4.7077	4.7000	0.290571	\$30.05
070-005-200-070-00	PEEK, WILLIAM J 5437 W BRADFORD RD SHEPHERD, MI 48883 SEC 05 T13N R2W COM 516 FT E OF NW SEC COR, TH E 507 FT, S 553.5 FT, W 507 FT, N 553.5 FT.	6.4422	6.4400	0.333015	\$34.43
070-005-200-080-00	REEVE, SUE 5459 W BRADFORD RD SHEPHERD, MI 48883 SEC 05 T13N R2W COM 370.5 FT E OF NW SEC COR, TH E 145.5 FT, S 553.5 FT, W 145.5 FT, N 553.5 FT.	1.8488	1.8500	0.216585	\$22.39
070-005-200-100-00	SMITH, CHERYL A 2131 S COLEMAN RD SHEPHERD, MI 48883 SEC 05 T13N R2W COM 1433.61 FT N OF W 1/4 COR, TH E 200 FT, N 100 FT, W 200 FT, S 100 FT.	0.4591	0.4500	0.172940	\$17.88
070-005-200-125-00	CARMAN, ROBIN K 2137 S COLEMAN RD SHEPHERD, MI 48883 SEC 05 T13N R2W COM 1213.61 FT N OF W 1/4 CORTH N 220 FT, E 200 FT, S 220 FT, W 200 FT.	1.0100	1.0100	0.186780	\$19.31
070-005-200-160-00	FRASIER, MATHUE III & ROXANNE 2247 S COLEMAN RD SHEPHERD, MI 48883 SEC 5 T12N R2W COM AT W 1/4 COR, TH N 300 FT, E 400 FT, S 300 FT, W 400 FT.	2.7548	2.7500	0.225815	\$23.35

MIDLAND COUNTY DRAIN COMMISSION
Assessment Roll by Year

2022					
Project: 598 KRICK ICD					
Township: 070 JASPER					
Parcel Number	Owner Name	Assessed Acres	Acres	Percent	Assessment\$
070-005-200-175-00	CLINE, JASON V B S COLEMAN RD SHEPHERD, MI 48883 SEC 05 T13N R2W COM 300 FT N OF W 1/4 COR, TH N 358.23 FT, E 1578.92 FT, S 45D 24M W 939.34 FT ALG CL KRICK DRAIN, W 510.87 FT N 300 FT, W 400 FT.	16.0080	16.0600	0.441192	\$45.62
070-005-200-180-00	CLINE, JASON V B SHEPHERD, MI 48883 SEC 05 T13N R2W COM 910.87 FT E OF W 1/4 COR, TH E 1741.69 FT, N 657.76 FT, W 1072.73 FT, S 45D 24M W 939.34 FT.	21.1123	21.2500	0.653159	\$67.54
070-005-300-010-00	TRAVIS, PATRICK W ET UX 2305 S COLEMAN RD SHEPHERD, MI 48883 SEC 05 T13N R2W W 1/2 OF N 1/2 OF N 1/2 OF SW 1/4	20.0914	20.0000	0.631747	\$65.32
070-005-300-050-00	NORTH VALLEY FARMS LLC 2405 S COLEMAN RD SHEPHERD, MI 48883 SEC 05 T13N R2W S 1/2 OF NW 1/4 OF SW 1/4 & NE1/4 OF SW 1/4 & NW 1/4 OF SE 1/4.	100.1730	100.0000	1.912337	\$197.74
070-005-300-101-00	FRANCISCO, ROBERT N ET UX *TRUST* 2373 S COLEMAN RD SHEPHERD, MI 48883 SEC 5 T13N R2W SW 1/4 OF SW 1/4 EXC COM AT SW SEC COR, TH N 417.6 FT, E 208.9 FT, S 417.6 FT, W 208.9 FT.	17.6640	38.0000	0.389359	\$40.26
070-005-300-151-00	CRANSTON, NORAH ET AL W BROOKS RD ST LOUIS, MI 48880 SEC 05 T13N R2W COM 660 FT W OF S 1/4 COR, TH N 1320 FT, W 660 FT, S 792 FT, E 247.5 FT, S 528 FT,E 412.5 FT.	12.5449	17.0000	0.358542	\$37.07
070-005-300-200-00	WARD, MARK B & LINDA L TRUST 5310 W BROOKS RD ST LOUIS, MI 48880 SEC 5 T13N R2W E 1/2 OF SE 1/4 OF SW 1/4.	6.3618	20.0000	0.170541	\$17.63
070-005-300-250-00	FRANCISCO, ROBERT JR & BETHUME, C 5366 W BROOKS RD ST LOUIS, MI 48880 SEC 5 T13N R2W COM AT SW COR OF SE 1/4 OF SW 1/4, TH N 528 FT, E 247.5 FT, S 528 FT, W 247.5 FT.	0.5499	3.0000	0.042334	\$4.38
070-005-400-010-00	GRUETT, STEVEN J ET UX 5242 W BROOKS RD ST LOUIS, MI 48880 SEC 05 T13N R2W SW 1/4 OF SE 1/4.	12.7765	40.0000	0.278231	\$28.77
070-005-400-031-00	JORAH, LEROY ET UX 5092 W BROOKS RD ST LOUIS, MI 48880 SEC 5 T13N R2W SE 1/4 OF SE 1/4 EXC COM AT SE SEC COR, TH N 458 FT, W 190 FT, S 458 FT, E 190 FT.	8.1952	38.0000	0.180763	\$18.69
070-005-400-080-00	TRAVIS, MARTIN & TAMEY J TRUST S LEWIS RD	36.1904	36.5000	0.807012	\$83.45

MIDLAND COUNTY DRAIN COMMISSION
Assessment Roll by Year

2022
Project: 598 KRICK ICD

Township: 070 JASPER

Parcel Number	Owner Name	Assessed Acres	Acres	Percent	Assessment\$
070-005-400-150-00	SHEPHERD, MI 48883 SEC 05 T13N R2W NE 1/4 OF SE 1/4. EXC COM 1446.3FT N OF SE SEC COR, TH N 366 FT, W 417.05 FT, S 366 FT, E 417.05 FT.	3.4093	3.5000	0.234363	\$24.23
Section: 005		561.4556	661.5500	14.340989	\$1,482.87
Section: 006					
070-006-100-000-00	MURPHY, RICHARD L ET AL 2190 S COLEMAN RD SHEPHERD, MI 48883 SEC 06 T13N R2W S 1/2 OF E 1/2 OF N 1/2 OF S 1/2 OF FRL NE 1/4.	9.8379	10.0000	0.416111	\$43.03
070-006-100-002-00	BURR, KEITH A & SUSAN M H&W 2044 S COLEMAN RD SHEPHERD, MI 48883 SEC 06 T13N R2W N 1/2 OF E 1/2 OF NE 1/4 OF FRL NE 1/4. EXC COM 606.5 FT S OF NE SE COR, TH S 157.62, W 657.84 FT, N 32.75 FT TO C/L DITCH, N 78D 44M E 382.8 FT, N 80D 5M E 287.15 FT.	9.8440	10.2100	0.479980	\$49.63
070-006-100-005-00	CRAWFORD, ROBERT L & LORRAINE 2150 S COLEMAN RD SHEPHERD, MI 48883 SEC 06 T13N R2W E 1/2 OF N 1/2 OF N 1/2 OF S 1/2 OF FRL NE 1/4.	9.8377	10.0000	0.416107	\$43.03
070-006-100-013-00	DELONG, ERIC, & CINDY 2134 S COLEMAN RD SHEPHERD, MI 48883 SEC 6 T13N R2W S 165 FT OF S 1/2 OF E 1/2 OF NE 1/4 OF NE 1/4.	2.8312	2.5000	0.244060	\$25.24
070-006-100-019-00	EVERHART, NANCY & COLVIN, STEVEN 2132 S COLEMAN RD SHEPHERD, MI 48883 SEC 6 T13N R2W N 165 FT OF S 330 FT OF E 1/2 OF NE 1/4 OF NE 1/4.	2.8286	2.5000	0.243989	\$25.23
070-006-100-020-00	CLUTE, THOMAS & JAMIE 5631 W BRADFORD RD SHEPHERD, MI 48883 SEC 06 T13N R2W W 1/2 OF FRL NE 1/4 OF FRL NE 1/4	22.6917	23.3600	0.817515	\$84.53
070-006-100-040-00	WIGGINS, LARRY L II & JEAN A 5635 W BRADFORD RD SHEPHERD, MI 48883 SEC 06 T13N R2W E 20 ACRES OF FRL NW 1/4 OF FRL NE 1/4.	22.9603	20.0000	0.824556	\$85.26
070-006-100-052-00	MYERS, CLARE L TRUST 5711 W BRADFORD RD SHEPHERD, MI 48883 SEC 6 T13N R2W COM 222.17 FT E OF N 1/4 COR, TH E 526.25 FT, TH S 1544.91 FT TO N 1/8 LN, TH W 2062.62 FT TO W 1/8 LN, TH N 764.33 FT, TH N 89D 41M 3S E 1361.79 FT, TH N 550.2 FT, TH E 175 FT, TH N 248.9 FT	39.1775	47.6200	1.219309	\$126.07

MIDLAND COUNTY DRAIN COMMISSION
Assessment Roll by Year

2022					
Project: 598 KRICK ICD					
Township: 070 JASPER					
Parcel Number	Owner Name	Assessed Acres	Acres	Percent	Assessment\$
070-006-100-053-00	BOND, EDWARD G III & KRISTIN 5715 W BRADFORD RD SHEPHERD, MI 48883 SEC 6 T13N R2W COM AT N 1/4 COR, TH E 47.17 FT, TH S 799.1 FT, TH W 1361.79 FT, N 799.1 FT, TH E 1315.14 FT	4.4631	24.9800	0.130215	\$13.45
070-006-100-060-00	GREAT LAKES GAS TRANSMISSION W BRADFORD RD SHEPHERD, MI 48883 SEC 06 T13N R2W COM 47.17 FT E OF N 1/4 COR, TH E 175 FT, S 248.9 FT, W 175 FT, N 248.9 FT.	0.8504	1.0000	0.155097	\$16.03
070-006-100-131-00	WIGGINS, LARRY LEE II & JEAN A H&W SHEPHERD, MI 48883 SEC 06 T13N R2W N 3/4 OF SW 1/4 OF FRL NE 1/4.	29.9991	30.0000	0.839561	\$86.81
070-006-100-200-00	CHAMBERLAIN, TROY L 2248 S COLEMAN RD SHEPHERD, MI 48883 SEC 06 T13N R2W S 1/2 OF S 1/2 OF S 1/2 OF FRL NE 1/4	19.8568	20.0000	0.626825	\$64.81
070-006-100-225-00	RIEDEL, KERRY D 2244 S COLEMAN RD SHEPHERD, MI 48883 SEC 6 T13N R2W N 1/2 OF S 1/2 OF SE 1/4 OF FRL NE 1/4.	9.8570	10.0000	0.416579	\$43.07
070-006-100-310-00	VAARTJES, KELLI & STEVEN 2124 S COLEMAN RD SHEPHERD, MI 48883 SEC 06 T13N R2W S 1/2 OF E 1/2 OF FRL NE 1/4 OF FRL NE 1/4. EXC S 330 FT OF S 1/2 OF E 1/2 OF FRL NE 1/4 OF FRL NE 1/4. ALSO COM 606.5 FT S OF NE SE COR, TH S 157.62 FT, W 657.84 FT, N 32.75 FT TO C/L DITCH, N 78D 44M E 382.8 FT, N 80D 5M E 287.15 FT.	7.0746	8.1500	0.395268	\$40.87
070-006-200-040-00	BEBOW, JOHN C ET UX 2155 S COUNTY LINE RD SHEPHERD, MI 48883 SEC 06 T13N R2W N 11.5 A OF SW 1/4 OF NW FRL 1/4.	7.4054	11.5000	0.304973	\$31.53
070-006-200-060-00	BEBOW, JOHN C ET UX S COUNTY LINE RD SHEPHERD, MI 48883 SEC 06 T13N R2W S 5 A OF N 16.5A OF SW 1/4 OF FRL NW 1/4.	4.5215	5.0000	0.286013	\$29.57
070-006-200-065-00	SHUKAIT, ROBERT & MCGILLEN, SHANNON 2229 S COUNTY LINE RD SHEPHERD, MI 48883 SEC 6 T13N R2W SW 1/4 OF FRL NW 1/4. EXC N 16.5 ACRES. & EXC S 5.01 ACRES OF SW 1/4 OF FRL NW 1/4.	16.6993	15.0000	0.560597	\$57.97
070-006-200-078-00	MICHAELS, GEORGE G JR ET UX 2249 S COUNTY LINE RD SHEPHERD, MI 48883 SEC 06 T13N R2W S 5.01 ACRES OF SW 1/4 OF NW FRL 1/4.	4.5195	5.0100	0.285964	\$29.57
070-006-200-102-00	MYERS, CLARE L TRUST S COUNTY LINE RD SHEPHERD, MI 48883	115.9609	115.3800	2.695026	\$278.67

MIDLAND COUNTY DRAIN COMMISSION
Assessment Roll by Year

2022					
Project: 598 KRICK ICD					
Township: 070 JASPER					
Parcel Number	Owner Name	Assessed Acres	Acres	Percent	Assessment\$
	SEC 06 T13N R2W UND 1/2 INT IN SE 1/4 OF FRL NW 1/4 & N 1/2 OF FRL SW 1/4. EXC COM 1808 FT N OF SW SEC COR, TH E 229.26 FT, N 190 FT, W 229.26 FT, S 190 FT.				
070-006-200-120-00	MYERS, BRENT P & LISA ET AL S COUNTY LINE RD SHEPHERD, MI 48883	115.9609	115.3800	2.695025	\$278.67
	SEC 06 T13N R2W UND 1/2 INT IN SE 1/4 OF FRL NW 1/4 & N 1/2 OF FRL SW 1/4. EXC COM 1808 FT N OF SW SEC COR, TH E 229.26 FT, N 190 FT, W 229.26 FT, S 190 FT.				
070-006-300-005-00	PARKHURST, HOWARD & 2323 S COUNTY LINE RD SHEPHERD, MI 48883	0.9999	1.0000	0.192846	\$19.94
	SEC 06 T13N R2W COM 1808 FT N OF SW SEC COR, TH E 229.26 FT, N 190 FT, W 229.26 FT, S 190 FT.				
070-006-300-010-00	BISSELL, THOMAS G & WENDY H&W 2445 S COUNTY LINE RD SHEPHERD, MI 48883	35.9182	36.2200	0.789209	\$81.60
	SEC 06 T13N R2W FRL SW 1/4 OF FRL SW 1/4.				
070-006-300-050-00	TRAVIS, DEAN C ET UX W BROOKS RD SHEPHERD, MI 48883	35.2581	49.0800	0.761443	\$78.73
	SEC 06 T13N R2W SE 1/4 OF SW 1/4 EXC COM AT S 1/4 COR, TH N 346.5 FT, W 115.5 FT, S 346.5 FT, E 115.5 FT.				
070-006-400-012-00	TRAVIS, KELLY & TRAVIS, LAURA W BROOKS RD SHEPHERD, MI 48883	18.6688	35.8600	0.410352	\$42.43
	SEC 06 T13N R2W SW 1/4 OF SE 1/4. EXC COM AT S 1/4 COR, TH N 346.50 FT, E 16.50 FT, S 145 FT, S 38D 17M E 85.85 FT, E 118 FT, S 134 FT, W 188 FT. ALSO EXC COM AT SE COR OF SW 1/4 OF SE 1/4, TH W 300 FT, N 500 FT, E 300 FT, S 500 FT.				
070-006-400-040-00	TRAVIS, LAURA J ET AL 5586 W BROOKS RD SHEPHERD, MI 48883	0.9104	3.4400	0.068646	\$7.10
	SEC 06 T13N R2W COM AT SE COR OF SW 1/4 OF SE 1/4, TH W 300 FT, N 500 FT, E 300 FT, S 500 FT.				
070-006-400-051-00	MAZZELLA, ANNITA 5536 W BROOKS RD SHEPHERD, MI 48883	26.1085	34.0000	0.709738	\$73.39
	SEC 6 T13N R2W SE 1/4 OF SE 1/4. EXC COM AT SE SEC COR, TH W 208.5 FT, N 208.5 FT, E 208.5 FT, S 208.5 FT. ALSO EXC COM 791.16 FT W OF SE SEC COR, TH W 528 FT, N 412.5 FT, E 528 FT, S 412.5 FT.				
070-006-400-200-00	HALL, ROBERT E 2356 S COLEMAN RD SHEPHERD, MI 48883	1.3465	1.3400	0.212826	\$22.01
	SEC 06 T13N R2W COM 426.5 FT N OF SE COR OF N 1/2 OF SE 1/4, TH W 284 FT, N 189 FT, E 35 FT, N 20 FT, E 249 FT, S 209 FT.				
070-006-400-225-00	TOHM, LANNY D & EMMA M H&W	38.4992	38.3600	1.231970	\$127.39

**MIDLAND COUNTY DRAIN COMMISSION
Assessment Roll by Year**

2022
Project: 598 KRICK ICD

Township: 070 JASPER


Parcel Number	Owner Name	Assessed Acres	Acres	Percent	Assessment\$
	2370 S COLEMAN RD SHEPHERD, MI 48883 SEC 06 T13N R2W S 1/2 OF N 1/2 OF SE 1/4. EXCCOM 426.5 FT N OF SE COR OF N 1/2 OF SE 1/4, TH W 284 FT, N 189 FT, E 35 FT, N 20 FT, E 249 FT, S 209 FT				
070-006-400-245-00	TRYON, ANTHONY E ET UX 2310 S COLEMAN RD SHEPHERD, MI 48883 SEC 06 T13N R2W S 1/2 OF N 1/2 OF N 1/2 OF SE 1/4.	19.9001	20.0000	0.744322	\$76.96
070-006-400-251-00	STOWELL, RUSSELL D & CINDY M H&W 2300 S COLEMAN RD SHEPHERD, MI 48883 SEC 06 T13N R2W N 1/2 OF N 1/2 OF N 1/2 OF SE 1/4.	19.8850	20.0000	0.627417	\$64.87
Section: 006		654.6721	726.8900	19.801539	\$2,047.46
Township: 070	JASPER	1,432.4215	726.8900	44.111904	\$4,561.15

*** DRAIN SPECIAL ASSESSMENT ROLL CERTIFICATION ***

Drain: 598 KRICK ICD
Township: 070 JASPER
County: **Midland**

I HEREBY CERTIFY, That the above and foregoing is the "Drain Special Assessment Roll" for the Drain referenced above in the applicable Township, City, Village or applicable entity, in the State of Michigan. I have entered herein a correct description of all the tracts, parcels and subdivisions of land benefited by said Drain, as provided by law. Furthermore, I have placed opposite each description the amount of the percent, heretofore determined upon by me, also the amount of the percent apportioned to the indicated Township, City, Village or entity at large, if applicable.

Given under my hand, on this date: 10/31/2022



Midland County Drain Commissioner

MIDLAND COUNTY DRAIN COMMISSION
Assessment Roll by Year

2022				
Project:	598	KRICK ICD		
Project Totals:			3,571.3050	726.8900
			100.000000	\$10,340.00