

**MIDLAND COUNTY DRAIN COMMISSION  
Assessment Roll by Year**

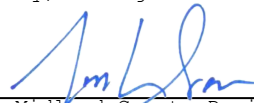
2022					
Project: 372 HAHN					
Township: 056 COUNTY OF MIDLAND					
Parcel Number	Owner Name	Assessed Acres	Acres	Percent	Assessment\$
Section: At-Large					
056	COUNTY OF MIDLAND	0.0000	0.0000	25.000000	\$1,250.00
Section: At-Large		0.0000	0.0000	25.000000	\$1,250.00
Township: 056 COUNTY OF MIDLAND		0.0000	0.0000	25.000000	\$1,250.00

\*\*\* DRAIN SPECIAL ASSESSMENT ROLL CERTIFICATION \*\*\*

Drain: 372 HAHN  
 Township: 056 COUNTY OF MIDLAND  
 County: **Midland**

I HEREBY CERTIFY, That the above and foregoing is the "Drain Special Assessment Roll" for the Drain referenced above in the applicable Township, City, Village or applicable entity, in the State of Michigan. I have entered herein a correct description of all the tracts, parcels and subdivisions of land benefited by said Drain, as provided by law. Furthermore, I have placed opposite each description the amount of the percent, heretofore determined upon by me, also the amount of the percent apportioned to the indicated Township, City, Village or entity at large, if applicable.

Given under my hand, on this date: 10/31/2022

  
 \_\_\_\_\_  
 Midland County Drain Commissioner

**MIDLAND COUNTY DRAIN COMMISSION**  
**Assessment Roll by Year**

2022					
Project: 372 HAHN					
Township: 090 LARKIN					
Parcel Number	Owner Name	Assessed Acres	Acres	Percent	Assessment\$
<b>Section: At-Large</b>					
090	LARKIN	0.0000	0.0000	10.000000	\$500.00
<b>Section: At-Large</b>					
		0.0000	0.0000	10.000000	\$500.00
<b>Section: 030</b>					
090-030-300-090-00	LAKE, DIANE S TRUST 2106 E BLUEBERRY LN MIDLAND, MI 48642 SEC 30 T15N R2E COM 829.1 FT E OF W 1/4 COR, TH E 1197.84 FT, S 1590.02 FT, W 1033.69 FT, N 255 FT, E 187.02 FT, N 444.62 FT, E 135.5 FT, N 282.7 FT, W 150 FT, N 59 FT, W 362.5 FT, N 549.39 FT	1.0300	0.0000	0.131016	\$6.54
090-030-300-340-00	SOVA EXCAVATING & TRUCKING INC E LETTS RD MIDLAND, MI 48642 SEC 30 T15N R2E COM 1434 FT E OF SW SEC COR, TH N 1051.13 FT, E 618.7 FT, S 1049.23 FT, W 635.87 FT TO THE POB.	3.9700	0.0000	0.504984	\$25.24
090-030-300-500-00	CRONK, JAMES L & JEANNA R 2225 E LETTS RD MIDLAND, MI 48642 SEC 30 T15N R2E COM 991.35 FT W OF S 1/4 COR, TH W 330.32 FT, N 1320.46 FT, E 330.33 FT, S 1319.92 FT.	10.1000	10.0100	1.274000	\$63.69
090-030-300-575-00	SCHNEIDER, GEORGE & BETTY JO H&W 2229 E LETTS RD MIDLAND, MI 48642 SEC 30 T15N R2E COM 661.35 FT W OF S 1/4 COR, TH W 330 FT, N 410 FT, E 330 FT, S 410 FT.	1.5500	3.1100	0.197000	\$9.84
<b>Section: 030</b>		16.6500	13.1200	2.107000	\$105.31
<b>Section: 031</b>					
090-031-100-460-00	COLE, RICHARD L & TONYA H&W 7210 N PERRINE RD MIDLAND, MI 48642 SEC 31 T15N R2E COM 396 FT N OF CEN OF SEC TH E 220 FT, N 198 FT W 220 FT, S 198 FT EXC RD R/W.	0.5400	1.0000	0.295000	\$14.74
090-031-100-461-00	COLE, RICHARD L & TONYA H&W N PERRINE RD MIDLAND, MI 48642 SEC 31 T15N R2E COM 366 FT N OF CEN OF SECTION, TH N 30 FT, E 220 FT, S 30 FT, W 220 FT.	0.0800	0.1500	0.045490	\$2.27
090-031-100-471-00	KRIGER, MICHAEL K & REBEKAH E 7114 N PERRINE RD MIDLAND, MI 48642 SEC 31 T15N R2E COM 210 FT N OF CEN OF SECTION, TH N 156 FT, E 220 FT, S 156 FT, W 220 FT.	0.4300	0.7900	0.244509	\$12.23
090-031-100-475-00	FALKOWSKI, THOMAS & LILLIAN H&W	0.5300	0.5300	0.220000	\$11.00

**MIDLAND COUNTY DRAIN COMMISSION**  
**Assessment Roll by Year**

2022

Project: 372 HAHN

Township: 090 LARKIN

Parcel Number	Owner Name	Assessed Acres	Acres	Percent	Assessment\$
	7110 N PERRINE RD MIDLAND, MI 48642 SEC 31 T15N R2E COM 105 FT N OF CEN OF SEC, TH N 105 FT, E 220 FT, S 105 FT, W 220 FT.				
090-031-200-028-00	SUMMERS, STEVEN H 1997 N PERRINE RD MIDLAND, MI 48642 SEC 31 T15N R2E COM AT N 1/4 COR, TH W 310 FT, S 435 FT, E 310 FT, N 435 FT.	1.5000	3.1000	0.492000	\$24.60
090-031-200-031-00	NEHRT, KEVIN & JANELLE TRUST E LETTS RD MIDLAND, MI 48642 SEC 31 T15N R2E COM 499.6 FT W OF N 1/4 COR, TH W 147 FT, S 1304 FT, E 336.6 FT, N 868.1 FT, W 189.6 FT, N 435 FT.	8.1900	8.1900	1.042000	\$52.10
090-031-200-035-00	NEHRT, KEVIN & JANELLE A TRUST 2228 E LETTS RD MIDLAND, MI 48642 SEC 31 T15N R2E COM 646.6 FT W OF N 1/4 COR, TH W 337.55 FT, S 1303.8 FT, E 337.55 FT, N 1304 FT.	10.1000	10.1000	1.285000	\$64.25
090-031-200-038-00	ALTENBURG, DOUG & MARY M TRUST 2242 E LETTS RD MIDLAND, MI 48642 SEC 31 T15N R2E COM 310 FT W OF N 1/4 COR, TH S 435 FT, W 189.6 FT, N 435 FT, N 189.6 FT.	1.8900	1.8900	0.240000	\$12.00
090-031-200-040-00	FANCEY, PAUL A ET UX 2224 E LETTS RD MIDLAND, MI 48642 SEC 31 T15N R2E COM 984.2 FT W OF N 1/4 COR, TH W 337.6 FT, S 1303.7 FT, E 337.6 FT, N 1304 FT.	10.1100	10.1100	1.286000	\$64.30
090-031-200-326-00	FISHER, WESLEY T & LINDA L H&W 1880 N DUBLIN RD MIDLAND, MI 48642 SEC 31 T15N R 2E N 20 AC OF FRL SW 1/4 OF NW 1/4. EXC COM AT SW/C OF N 20 AC OF FRL SW 1/4 OF NW 1/4, TH N 126 FT, E 346 FT, S 126 FT, W 346 FT.	15.0000	19.0000	1.908000	\$95.40
090-031-200-413-00	SLAWNYK, TORREY & NATALIE TRUST N DUBLIN RD MIDLAND, MI 48642 SEC 31 T15N R2E S 1/2 OF W 1/2 OF FRL NW 1/4. EXC N 20AC. ALSO EXC COM AT SW/C OF N 20A OF S 1/2 OF W 1/2 OF FRL NW 1/4, TH S 247.5 FT, E 528 FT, N 247.5 FT, W 528 FT. ALSO EXC COM AT W 1/4 COR, TH N 165 FT, E 264 FT, S 165 FT, W 264 FT, ALSO EXC COM 345 FT N OF W 1/4 COR, TH N 132 FT, E 330 FT, S 132 FT, W 330 FT.	30.0000	36.0100	3.815000	\$190.75
090-031-300-395-00	FRICKEY, DARRYL & DIANE H&W MIDLAND, MI 48642	5.0000	5.0000	2.751935	\$137.60
090-031-300-466-00	HALL, LINDA K MIDLAND, MI 48642	0.3900	0.3900	0.214651	\$10.73

**MIDLAND COUNTY DRAIN COMMISSION  
Assessment Roll by Year**


2022					
<b>Project: 372 HAHN</b>					
Township: 090 LARKIN					
Parcel Number	Owner Name	Assessed Acres	Acres	Percent	Assessment\$
090-031-300-475-00	MCKENNA, PAMELA F 6715 N PERRINE RD MIDLAND, MI 48642	4.9700	4.9700	2.735424	\$136.77
<b>Section: 031</b>		88.7300	101.2300	16.575009	\$828.74
<b>Township: 090 LARKIN</b>		105.3800	101.2300	28.682009	\$1,434.05

\*\*\* DRAIN SPECIAL ASSESSMENT ROLL CERTIFICATION \*\*\*

Drain: 372 HAHN  
Township: 090 LARKIN  
County: **Midland**

I HEREBY CERTIFY, That the above and foregoing is the "Drain Special Assessment Roll" for the Drain referenced above in the applicable Township, City, Village or applicable entity, in the State of Michigan. I have entered herein a correct description of all the tracts, parcels and subdivisions of land benefited by said Drain, as provided by law. Furthermore, I have placed opposite each description the amount of the percent, heretofore determined upon by me, also the amount of the percent apportioned to the indicated Township, City, Village or entity at large, if applicable.

Given under my hand, on this date: 10/31/2022

  
\_\_\_\_\_  
Midland County Drain Commissioner

**MIDLAND COUNTY DRAIN COMMISSION  
Assessment Roll by Year**

**2022**  
**Project: 372 HAHN**

**Township:** 180 CITY OF MIDLAND

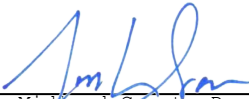
Parcel Number	Owner Name	Assessed Acres	Acres	Percent	Assessment\$
<b>Section:</b> At-Large					
180	CITY OF MIDLAND	0.0000	0.0000	36.318990	\$1,815.95
<b>Section:</b> At-Large		0.0000	0.0000	36.318990	\$1,815.95
<b>Township:</b> 180 CITY OF MIDLAND		0.0000	0.0000	36.318990	\$1,815.95

\*\*\* DRAIN SPECIAL ASSESSMENT ROLL CERTIFICATION \*\*\*

Drain: 372 HAHN  
Township: 180 CITY OF MIDLAND  
County: **Midland**

I HEREBY CERTIFY, That the above and foregoing is the "Drain Special Assessment Roll" for the Drain referenced above in the applicable Township, City, Village or applicable entity, in the State of Michigan. I have entered herein a correct description of all the tracts, parcels and subdivisions of land benefited by said Drain, as provided by law. Furthermore, I have placed opposite each description the amount of the percent, heretofore determined upon by me, also the amount of the percent apportioned to the indicated Township, City, Village or entity at large, if applicable.

Given under my hand, on this date: 10/31/2022

  
\_\_\_\_\_  
Midland County Drain Commissioner

**MIDLAND COUNTY DRAIN COMMISSION  
Assessment Roll by Year**

**2022**  
**Project: 372 HAHN**

**Township:** MDOT MICHIGAN DEPT OF TRANSPORTATION

Parcel Number	Owner Name	Assessed Acres	Acres	Percent	Assessment\$
<b>Section:</b> At-Large					
MDOT	MICHIGAN DEPT OF TRANSPORTATION	0.0000	0.0000	10.000000	\$500.00
<b>Section:</b> At-Large		0.0000	0.0000	10.000000	\$500.00
<b>Township:</b> MDOT MICHIGAN DEPT OF TRANSPORTAT		0.0000	0.0000	10.000000	\$500.00

\*\*\* DRAIN SPECIAL ASSESSMENT ROLL CERTIFICATION \*\*\*

Drain: 372 HAHN  
Township: MDOT MICHIGAN DEPT OF TRANSPORTATION  
County: **Midland**

I HEREBY CERTIFY, That the above and foregoing is the "Drain Special Assessment Roll" for the Drain referenced above in the applicable Township, City, Village or applicable entity, in the State of Michigan. I have entered herein a correct description of all the tracts, parcels and subdivisions of land benefited by said Drain, as provided by law. Furthermore, I have placed opposite each description the amount of the percent, heretofore determined upon by me, also the amount of the percent apportioned to the indicated Township, City, Village or entity at large, if applicable.

Given under my hand, on this date: 10/31/2022



Midland County Drain Commissioner

MIDLAND COUNTY DRAIN COMMISSION  
Assessment Roll by Year

---

2022				
Project:	372	HAWN		
Project Totals:			105.3800	0.0000
			100.000999	\$5,000.00

---